
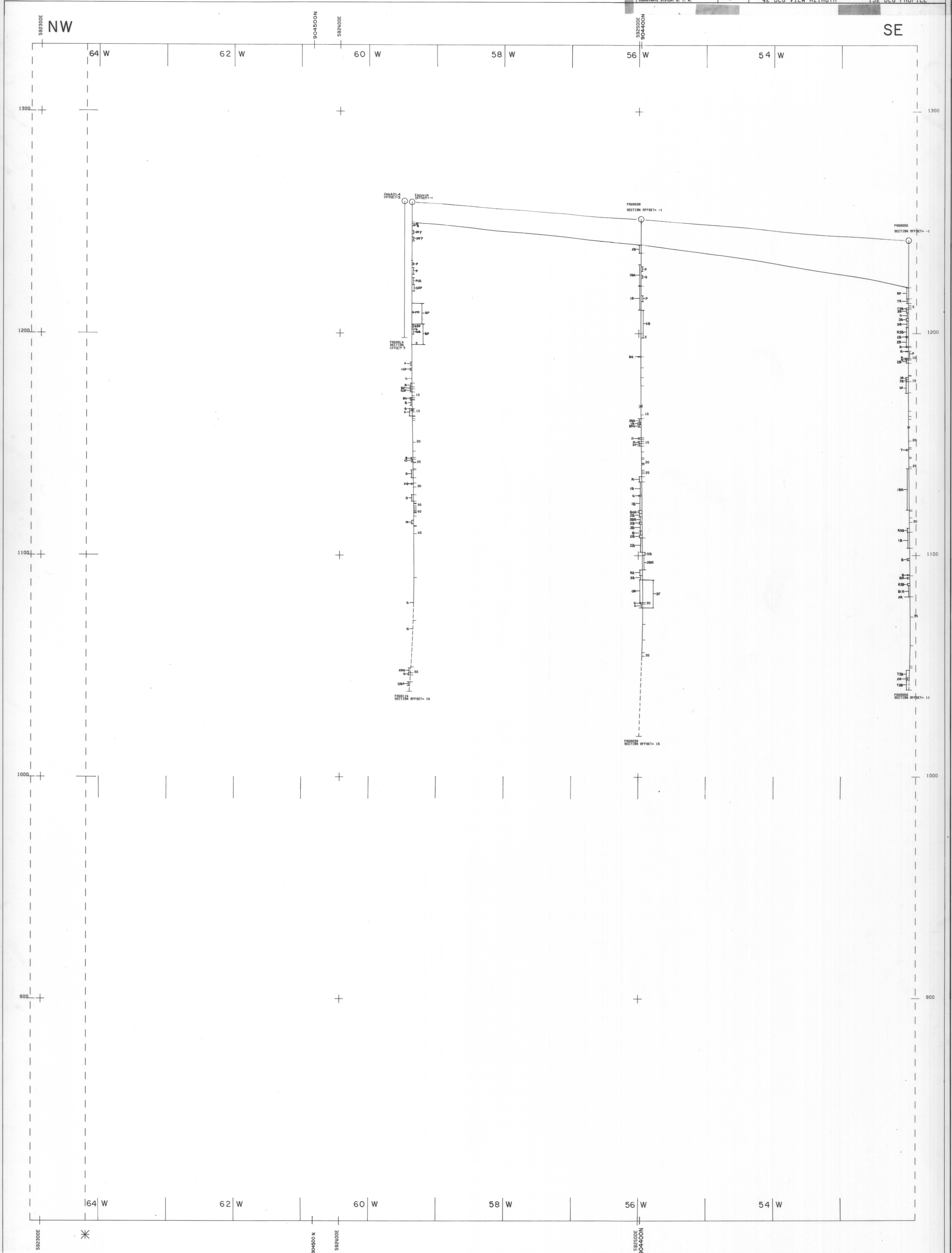


011018




SCALE: 500 METRES
DRAWN BY: PRODRON DEDIO
PLUNGE CONNECTION: 40
28 SEP 1984 8:05 AM
COORDINATE SYSTEM: U. T. M.

CYPRUS ANVIL MINING CORPORATION
GRUM
VERTICAL CROSS SECTION 06S
42 DEG VIEW AZIMUTH
132 DEG PROFILE



INDEX

SHEET 1	SHEET 2	SHEET 3
---------	---------	---------



INTERPRETED BY	DATE	DRAWN BY	DATE

CYPRUS ANVIL MINING CORPORATION
GRUM DEPOSIT
SCALE: 1:500 metric
FIGURE NO.