



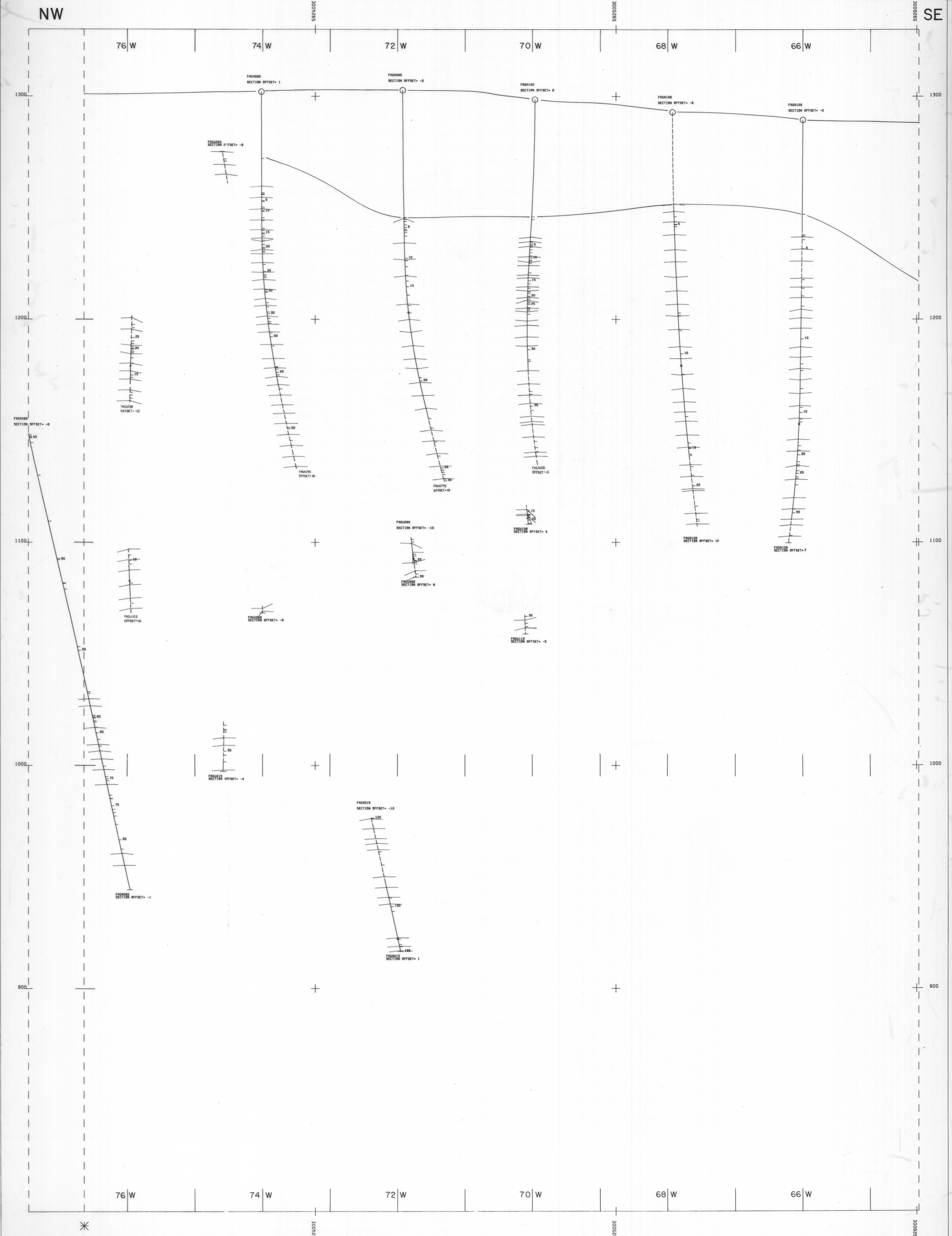
GRUM DEPOSIT
SECTION: 08N
PANEL: 2
S= STRUCTURE

011032



SCALE: 500 UNITS: METRES
DRAWN BY: PRODRIS DIOZIO
PLANE CORRECTION: NS
27 NOV 1988 1:13 PM
COORDINATE SYSTEM: U. T. M.

CYPRUS ANVIL MINING CORPORATION
GRUM
VERTICAL CROSS SECTION 08N
42 DEG VIEW AZIMUTH 132 DEG PROFILE



INDEX

SHEET 1	SHEET 2	SHEET 3
---------	---------	---------

INTERPRETED BY	DATE	DRAWN BY	DATE

CYPRUS ANVIL MINING CORPORATION
GRUM DEPOSIT

SCALE: 1:500 metric FIGURE NO.