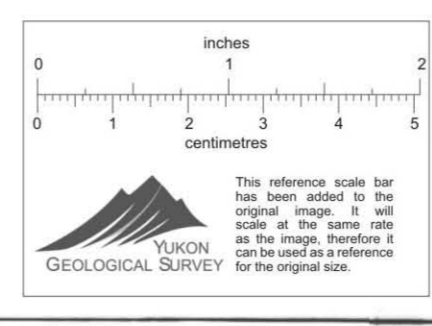




011034



SCALE: 500 UNITS: METRES
DRAWN BY: PRODRUM SHEYO
PLANS CONNECTION: 20
12 OCT 1996 14:32:28
COORDINATE SYSTEM: U. T. M.

CYPRUS ANVIL MINING CORPORATION
GRUM
VERTICAL CROSS SECTION O8S
42 DEG VIEW AZIMUTH 132 DEG PROFILE



INDEX

SHEET 1	SHEET 2	SHEET 3
---------	---------	---------

INTERPRETED BY	DATE	DRAWN BY	DATE

CYPRUS ANVIL MINING CORPORATION
GRUM DEPOSIT
SCALE: 1:500 metric
FIGURE NO.