
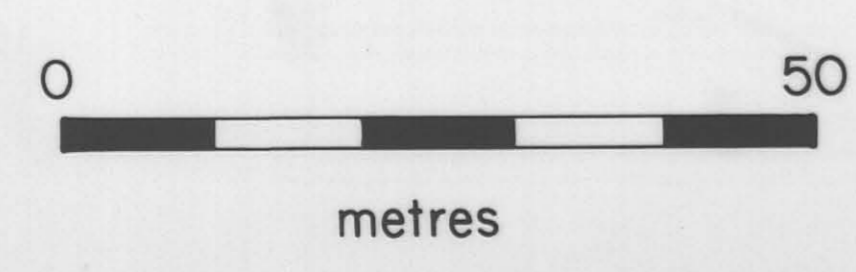
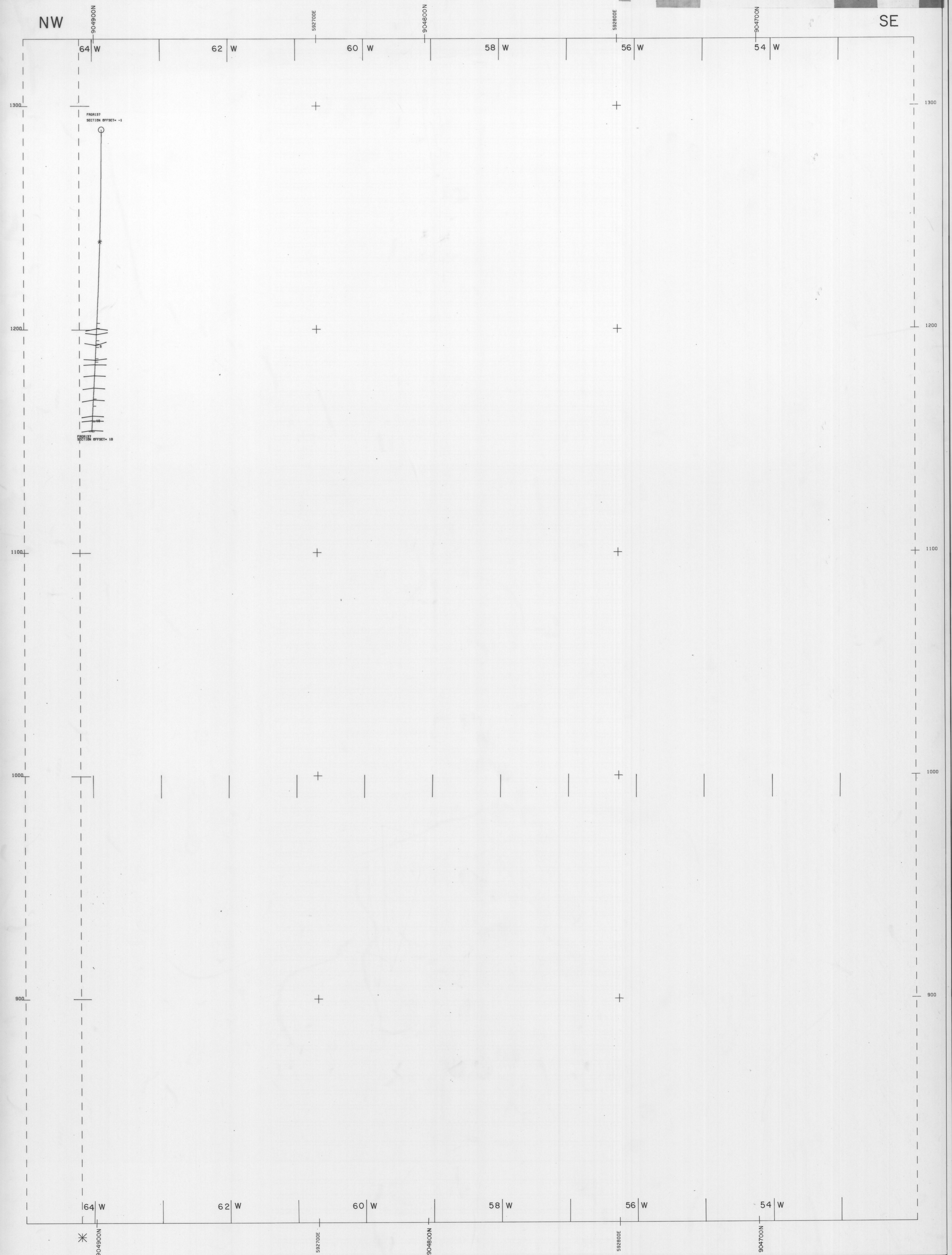


011037



SCALE: 500 UNITS, METRES
DRAWN BY: PROGRAM DUTY
PLUNGE CORRECTION: NS
28 SEP 1984 01:43 PM
COORDINATE SYSTEM: U. T. M.
CYPRUS ANVIL MINING CORPORATION
GRUM DEPOSIT
VERTICAL CROSS SECTION 09N
42 DEG VIEW AZIMUTH 132 DEG PROFILE
PANEL NO: 3



INDEX

SHEET 1	SHEET 2	SHEET 3
---------	---------	---------

INTERPRETED BY	DATE	DRAWN BY	DATE

CYPRUS ANVIL MINING CORPORATION
GRUM DEPOSIT
SCALE: 1:500 metric
FIGURE NO.