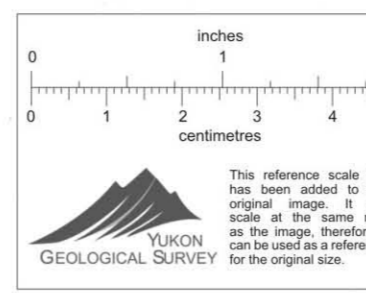


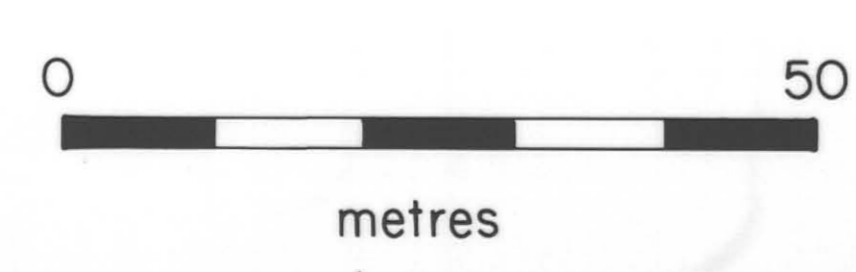
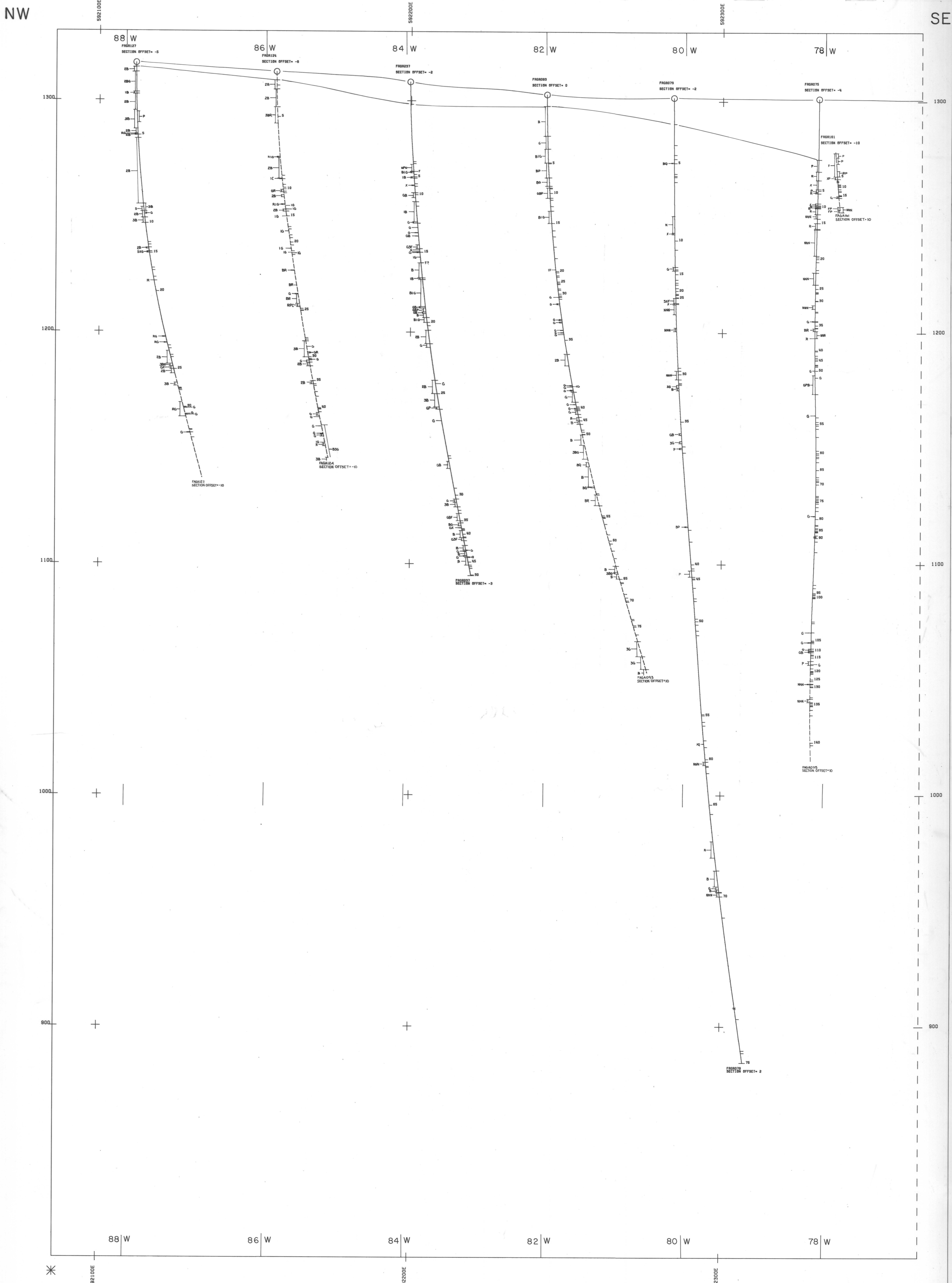
GRUM DEPOSIT
SECTION: 10N
PANEL: 1
FAULT FEATURES

011043



SCALE: 1:500 METRIC
DRAWN BY: P. SOLOMONS
PLANE CONNECTION: 42
10 DEC 1984 15:24 84
COORDINATE SYSTEM: U. T. N.

CYPRUS ANVIL MINING CORPORATION
GRUM
VERTICAL CROSS SECTION 10N
42 DEG VIEW AZIMUTH
132 DEG PROFILE



INDEX		
SHEET 1	SHEET 2	SHEET 3

INTERPRETED BY	DATE	DRAWN BY	DATE

CYPRUS ANVIL MINING CORPORATION
GRUM DEPOSIT
SCALE: 1:500 metric
FIGURE NO.