


GRUM DEPOSIT  
SECTION: 11N  
PANEL: 1  
FAULT FEATURES

011045


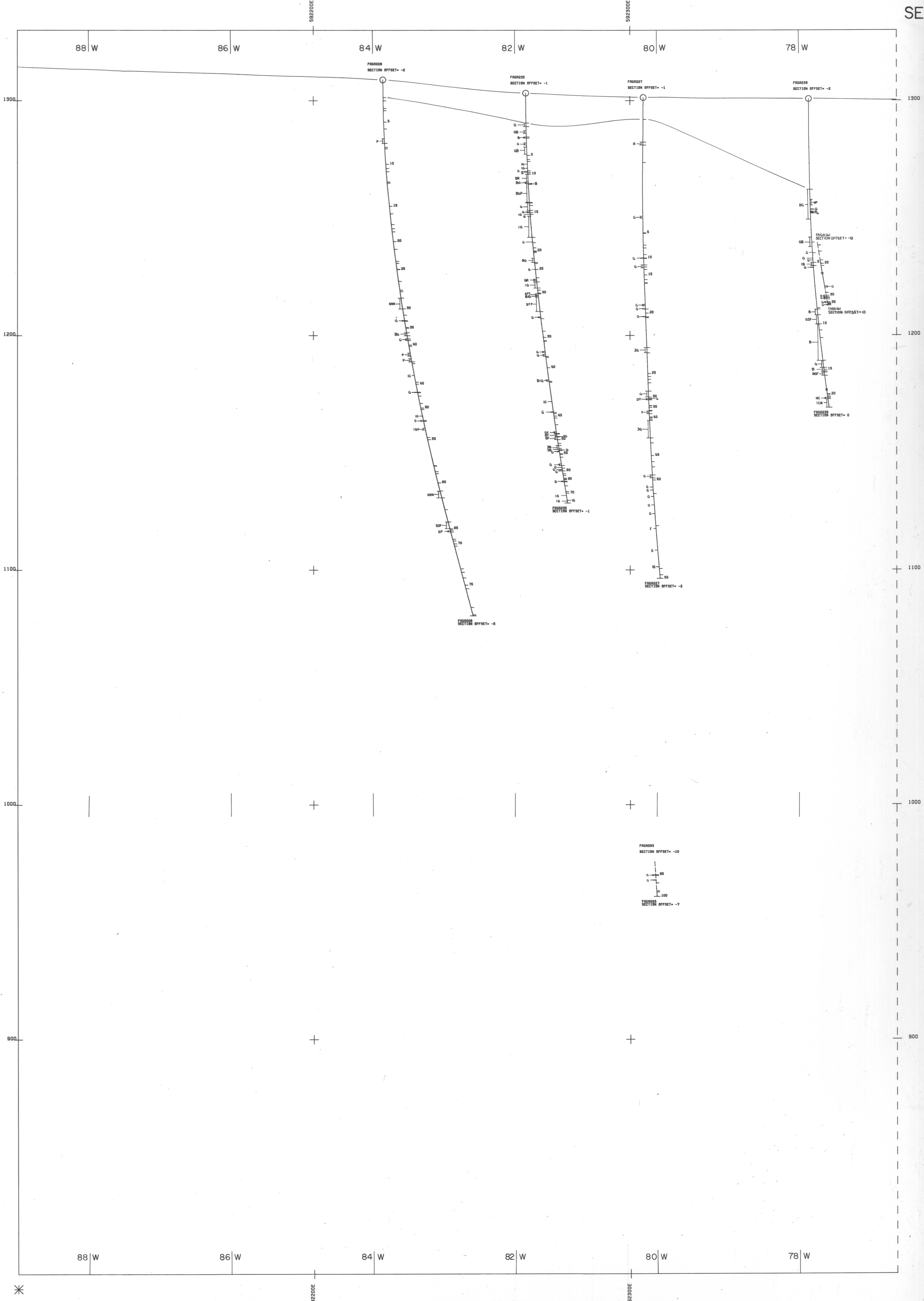


SCALE: 500 UNITS METRES  
DRAWN BY: PROGRAM 02070  
19 DEC 1994 10:20 AM  
COORDINATE SYSTEM: U. T. M.

CYPRUS ANVIL MINING CORPORATION  
GRUM  
VERTICAL CROSS SECTION 11N  
42 DEG VIEW AZIMUTH 132 DEG PROFILE

NW

SE



INDEX

SHEET 1	SHEET 2	SHEET 3
---------	---------	---------

INTERPRETED BY	DATE	DRAWN BY	DATE

CYPRUS ANVIL MINING CORPORATION  
GRUM DEPOSIT  
SCALE: 1:500 metric  
FIGURE NO.