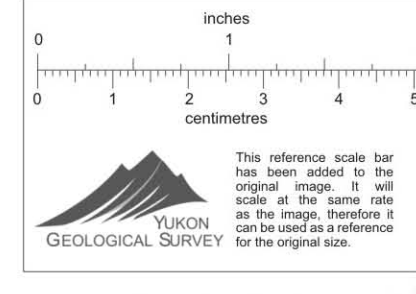

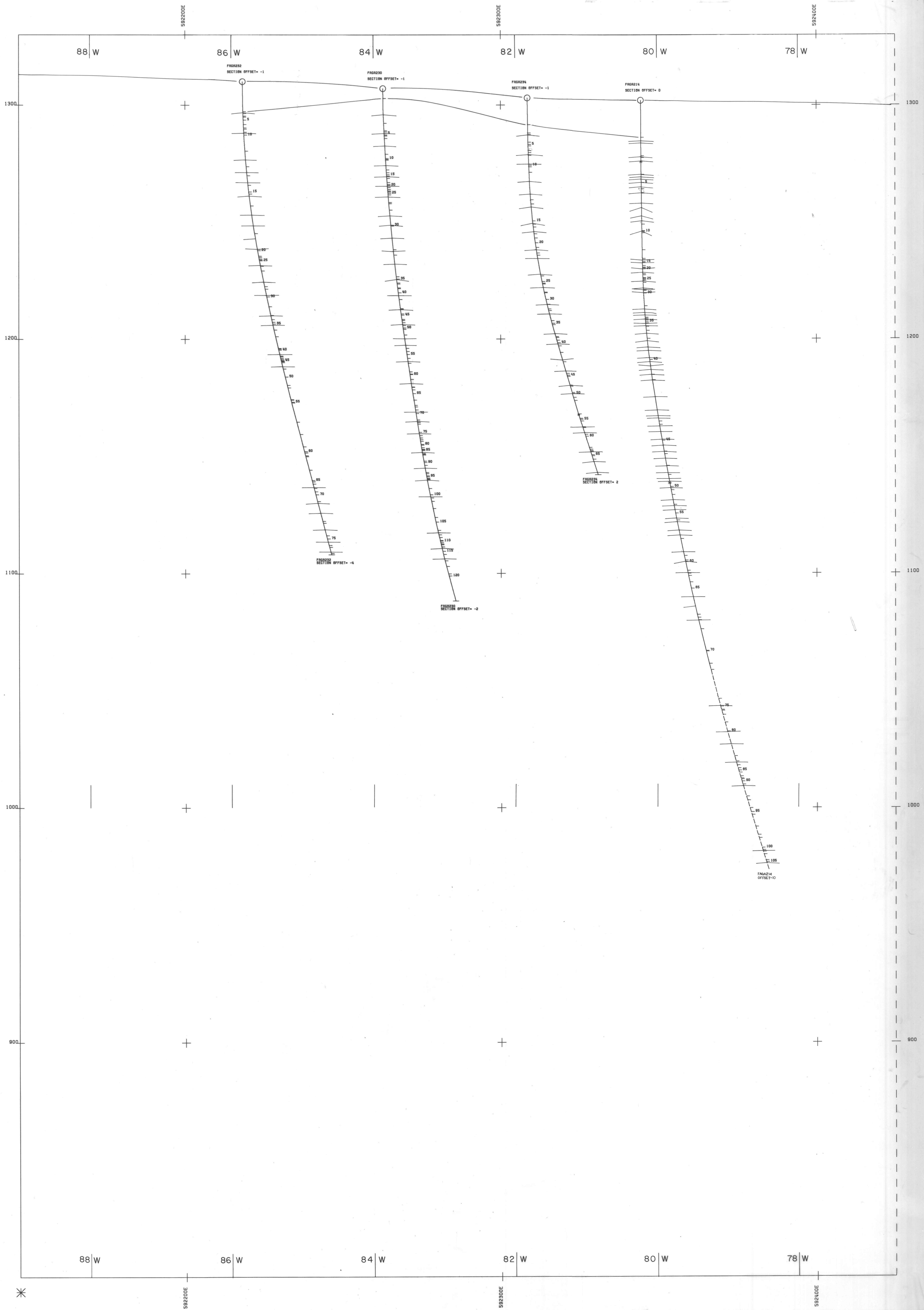


011049



SCALE: 500 METRES		CYPRUS ANVIL MINING CORPORATION	
DRAWN BY: PROSAR DHOZO		GRUM	
PLUMB CONNECTION: NS		VERTICAL CROSS SECTION 13N	
3 DEC 1995 04:01 PM		PANEL NO: 1	42 DEG VIEW AZIMUTH 132 DEG PROFILE
COORDINATE SYSTEM: U. T. M.			



INDEX		
SHEET 1	SHEET 2	SHEET 3

INTERPRETED BY	DATE	DRAWN BY	DATE

CYPRUS ANVIL MINING CORPORATION	
GRUM DEPOSIT	
SCALE: 1:500 metric	FIGURE NO.