

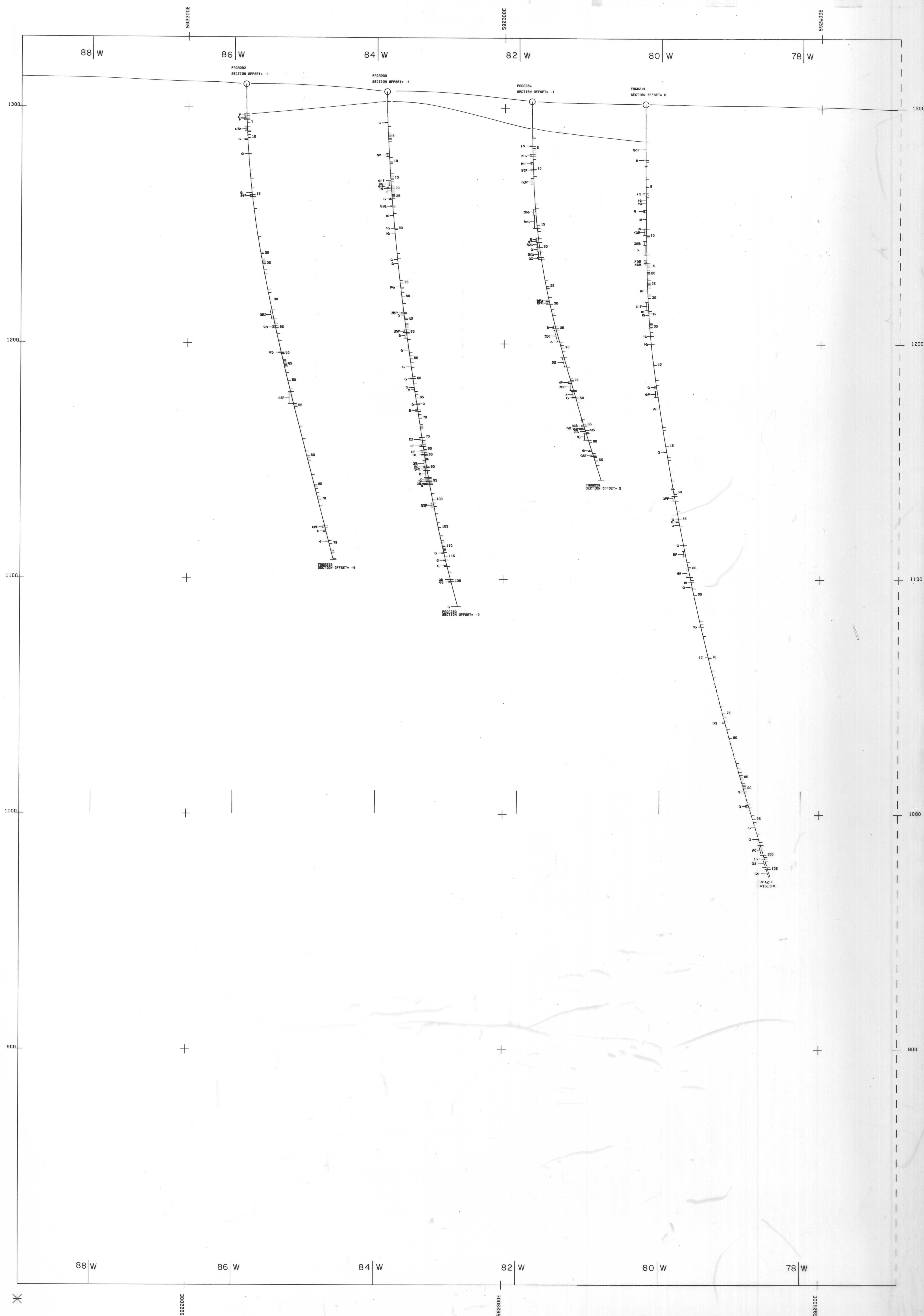


011050



SCALE: 100 METRES  
DRAWN BY: P. P. P. P.  
PLANNING CONNECTION: NS  
3 DEC 1988  
COORDINATE SYSTEM: U. T. M.

CYPRUS ANVIL MINING CORPORATION  
GRUM  
VERTICAL CROSS SECTION 13N  
42 DEG VIEW AZIMUTH  
132 DEG PROFILE



INDEX

SHEET 1	SHEET 2	SHEET 3
---------	---------	---------

INTERPRETED BY	DATE	DRAWN BY	DATE

CYPRUS ANVIL MINING CORPORATION	
GRUM DEPOSIT	
SCALE: 1:500 metric	FIGURE NO.