
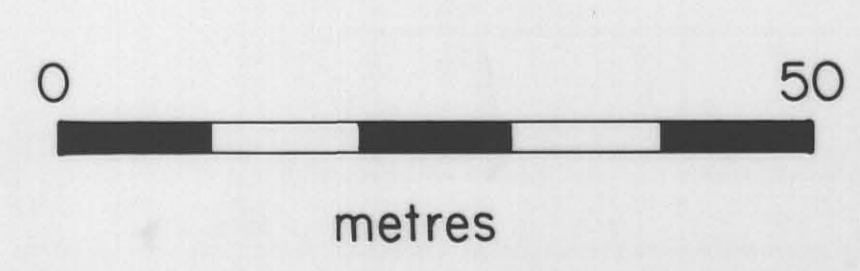
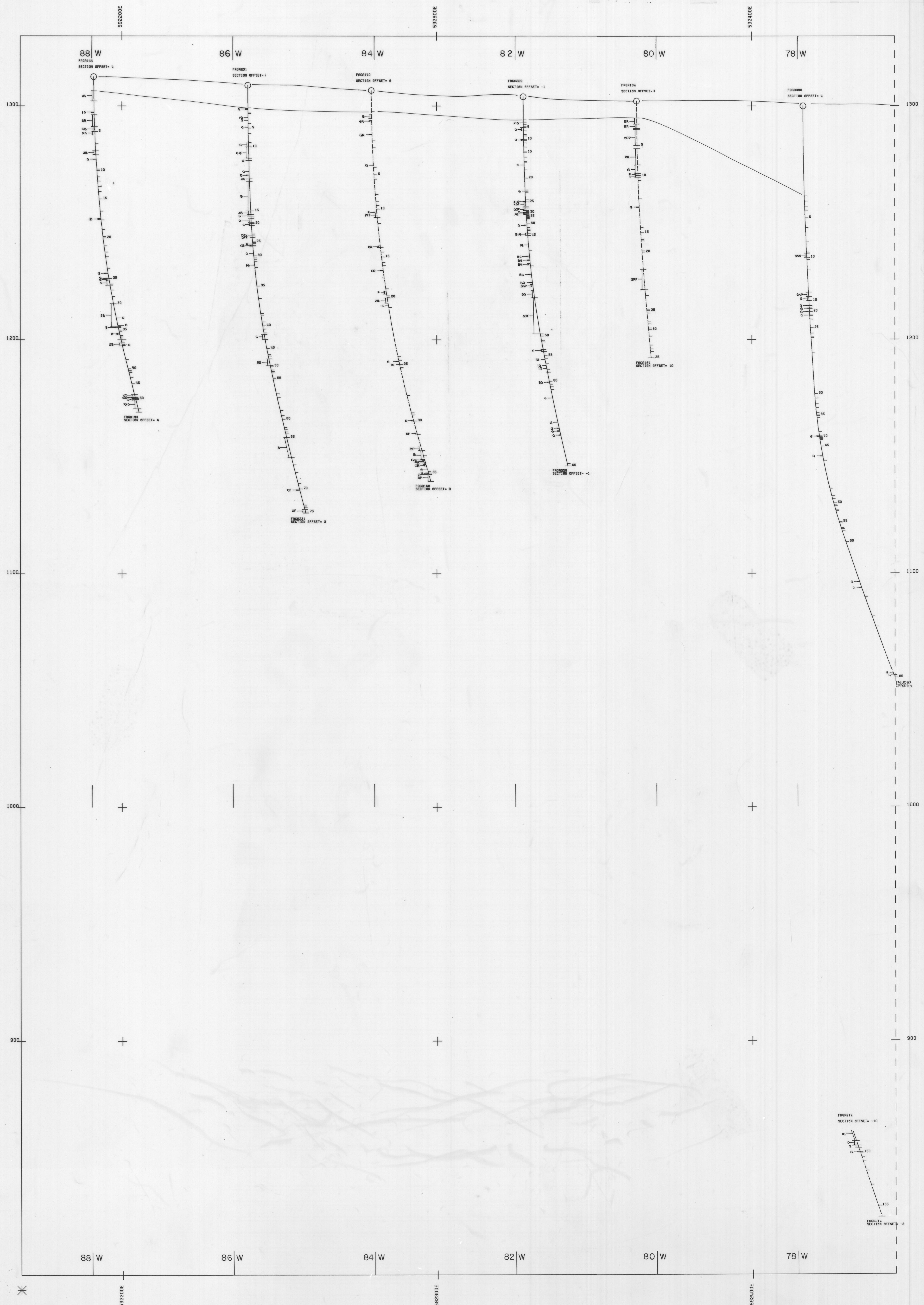


011051



SCALE: 500 METRES
DRAWN BY: P. DIMITRIADIS
PLUMBE CORRECTION: 40
3 DEC 1988 09:57 PM
COORDINATE SYSTEM: U. T. M.

CYPRUS ANVIL MINING CORPORATION
GRUM
VERTICAL CROSS SECTION 14N
42 DEG VIEW AZIMUTH 132 DEG PROFILE



INDEX

SHEET 1	SHEET 2	SHEET 3
---------	---------	---------

INTERPRETED BY	DATE	DRAWN BY	DATE

CYPRUS ANVIL MINING CORPORATION
GRUM DEPOSIT
SCALE: 1:500 metric
FIGURE NO.