




GRUM DEPOSIT
SECTION: 14N
PANEL: 1
S₂ STRUCTURE

011052



SCALE: 500 UNITS: METRES
DRAWN BY: PROGRAM DIBTS
PLUME CONNECTION: NS
3 DEC 1999 21:57 PM
COORDINATE SYSTEM: U. T. M.
CYPRUS ANVIL MINING CORPORATION
GRUM
VERTICAL CROSS SECTION 14N
42 DEG VIEW AZIMUTH 132 DEG PROFILE



INDEX

SHEET 1	SHEET 2	SHEET 3
---------	---------	---------

INTERPRETED BY	DATE	DRAWN BY	DATE

CYPRUS ANVIL MINING CORPORATION
GRUM DEPOSIT
SCALE: 1:500 metric
FIGURE NO.