

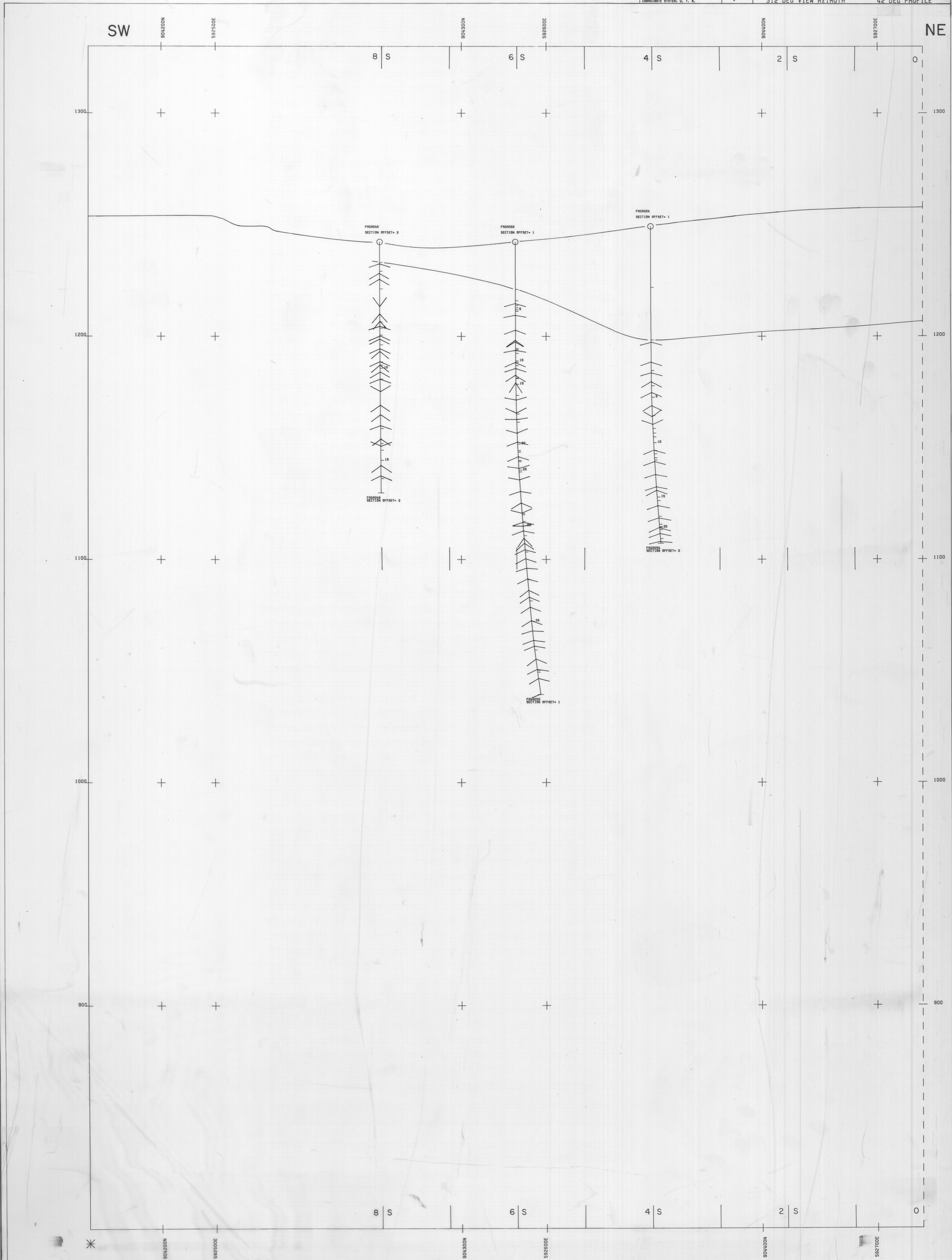


011053



SCALE: 500 UNITS: METRES
DRAWN BY: PROSAR SHOTO
PLUMBE CONNECTION: PLUMBE, 11 TREND: 312
27 NOV 1984 11:29 AM PANEL NO: 1
COORDINATE SYSTEM: U. T. M.

CYPRUS ANVIL MINING CORPORATION
GRUM
VERTICAL CROSS SECTION 52W
312 DEG VIEW AZIMUTH 42 DEG PROFILE



INDEX

	SHEET 1	SHEET 2	SHEET 3
--	---------	---------	---------

INTERPRETED BY	DATE	DRAWN BY	DATE

CYPRUS ANVIL MINING CORPORATION
GRUM DEPOSIT
SCALE: 1:500 metric
FIGURE NO.