

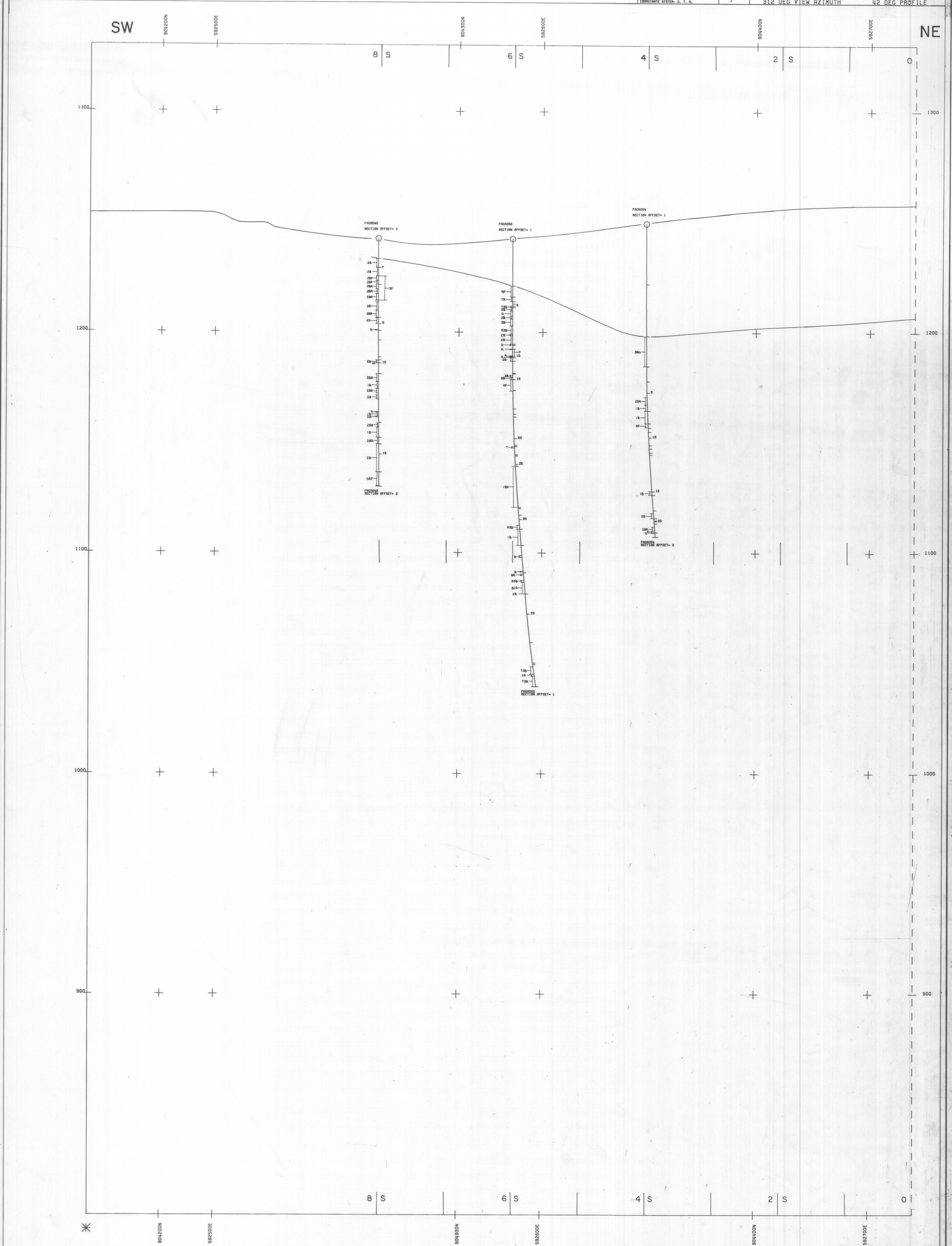


011059



SCALE: 200 METRES  
DRAWN BY: P. SOLOMON  
PLUNGE CONNECTION: PLUNGE: 11 TREND: 312  
27 NOV 1988 11:25 AM  
COORDINATE SYSTEM: U. T. M.

CYPRUS ANVIL MINING CORPORATION  
GRUM  
VERTICAL CROSS SECTION 52W  
312 DEG VIEW AZIMUTH 42 DEG PROFILE



INDEX

SHEET 1	SHEET 2	SHEET 3
---------	---------	---------

INTERPRETED BY	DATE	DRAWN BY	DATE

CYPRUS ANVIL MINING CORPORATION  
GRUM DEPOSIT

SCALE: 1:500 metric

FIGURE NO.