
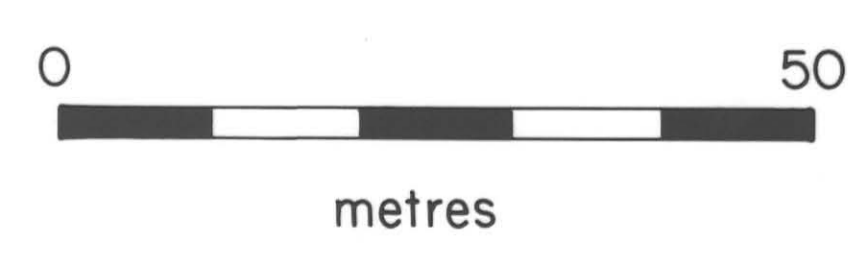
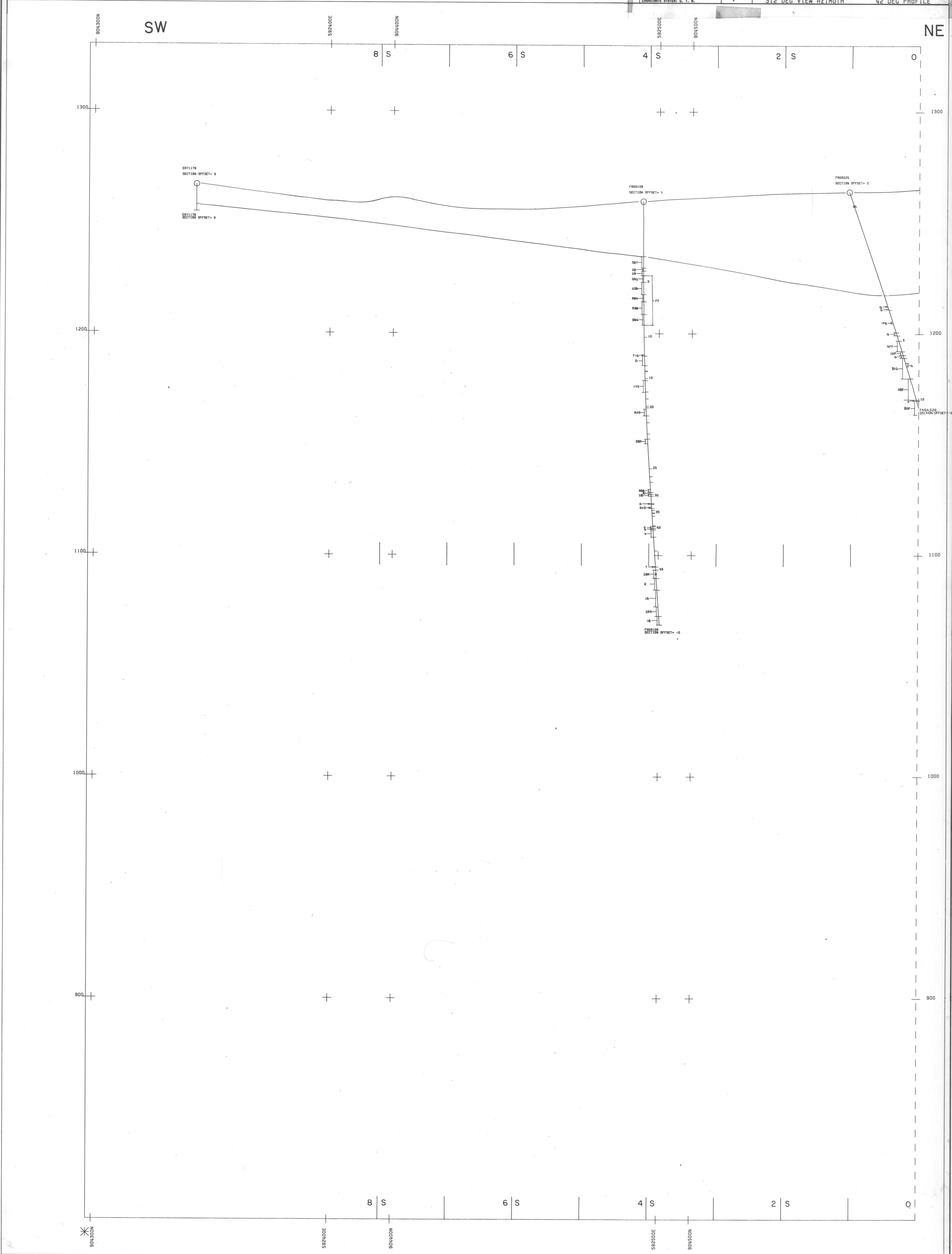


011063



SCALE: 500 METRIC METRES	CYPRUS ANVIL MINING CORPORATION
DRAWN BY: PROSAR DHOZI	GRUM
PLUNGE CONNECTION: PLUNGE: 11 TEND: 312	VERTICAL CROSS SECTION 58W
12 OCT 1998 4:10 PM	PANEL NO: 1
COORDINATE SYSTEM: U. T. M.	312 DEG VIEW AZIMUTH 42 DEG PROFILE



INDEX

	SHEET 1
	SHEET 2
	SHEET 3

INTERPRETED BY	DATE	DRAWN BY	DATE

CYPRUS ANVIL MINING CORPORATION	
GRUM DEPOSIT	
SCALE: 1:500 metric	FIGURE NO.