


011070

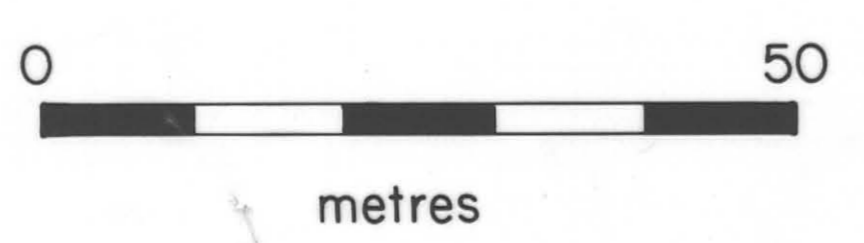
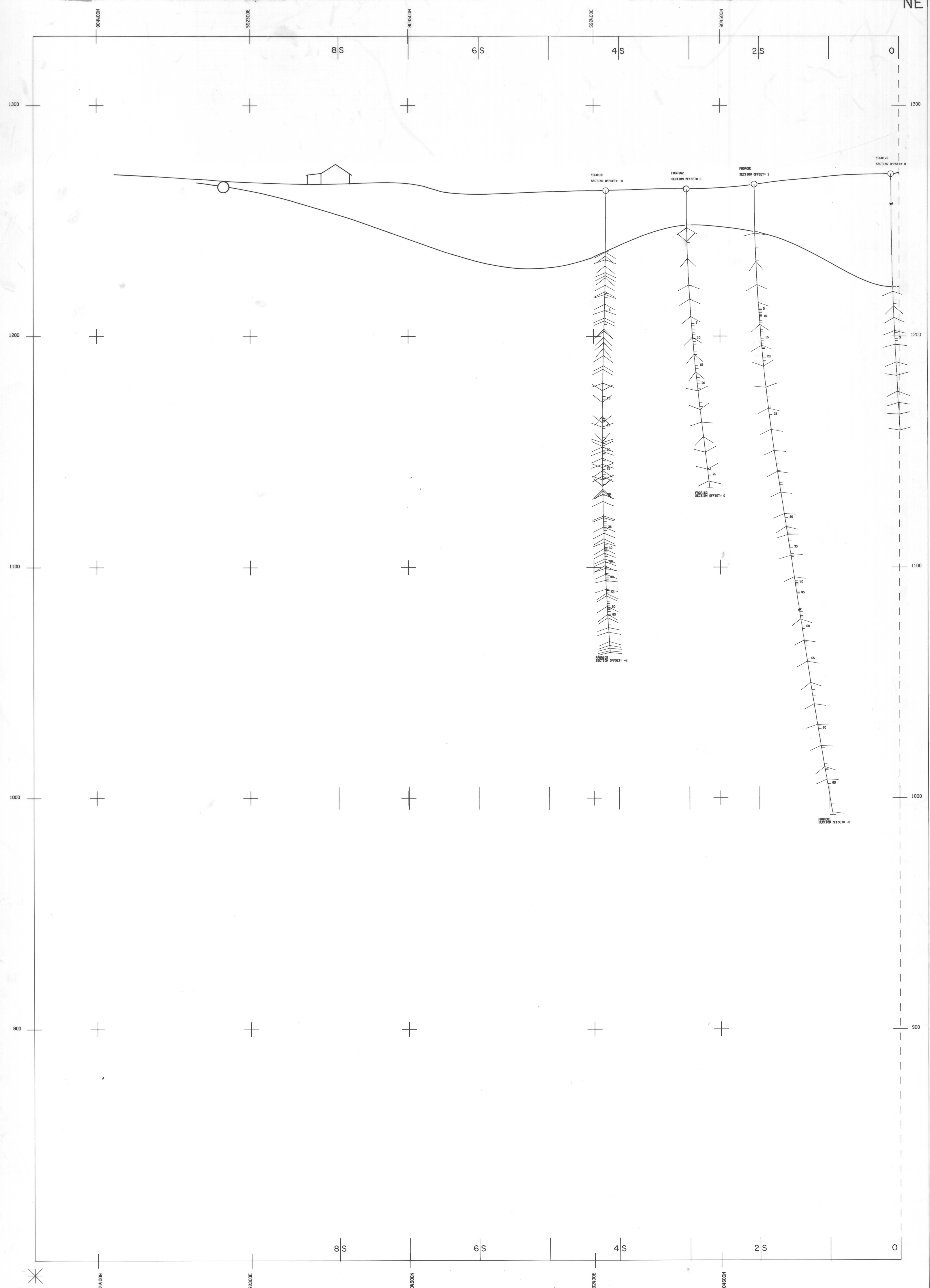


SCALE: SEE NEXT SHEET
DATE OF PLOTTING SHEET
15 FEB 1988 12:00 PM
COMPOSITE SYSTEM: U. S. N.

CYPRUS ANVIL MINING CORPORATION
GRUM
VERTICAL CROSS SECTION 62W
312 DEG. VIEW 021MITH
10 DEG. DIPSIDE

SW

NE



INDEX

SHEET 1	SHEET 2	SHEET 3
---------	---------	---------

INTERPRETED BY	DATE	DRAWN BY	DATE

CYPRUS ANVIL MINING CORPORATION
GRUM DEPOSIT
SCALE: 1:500 metric
FIGURE NO.