

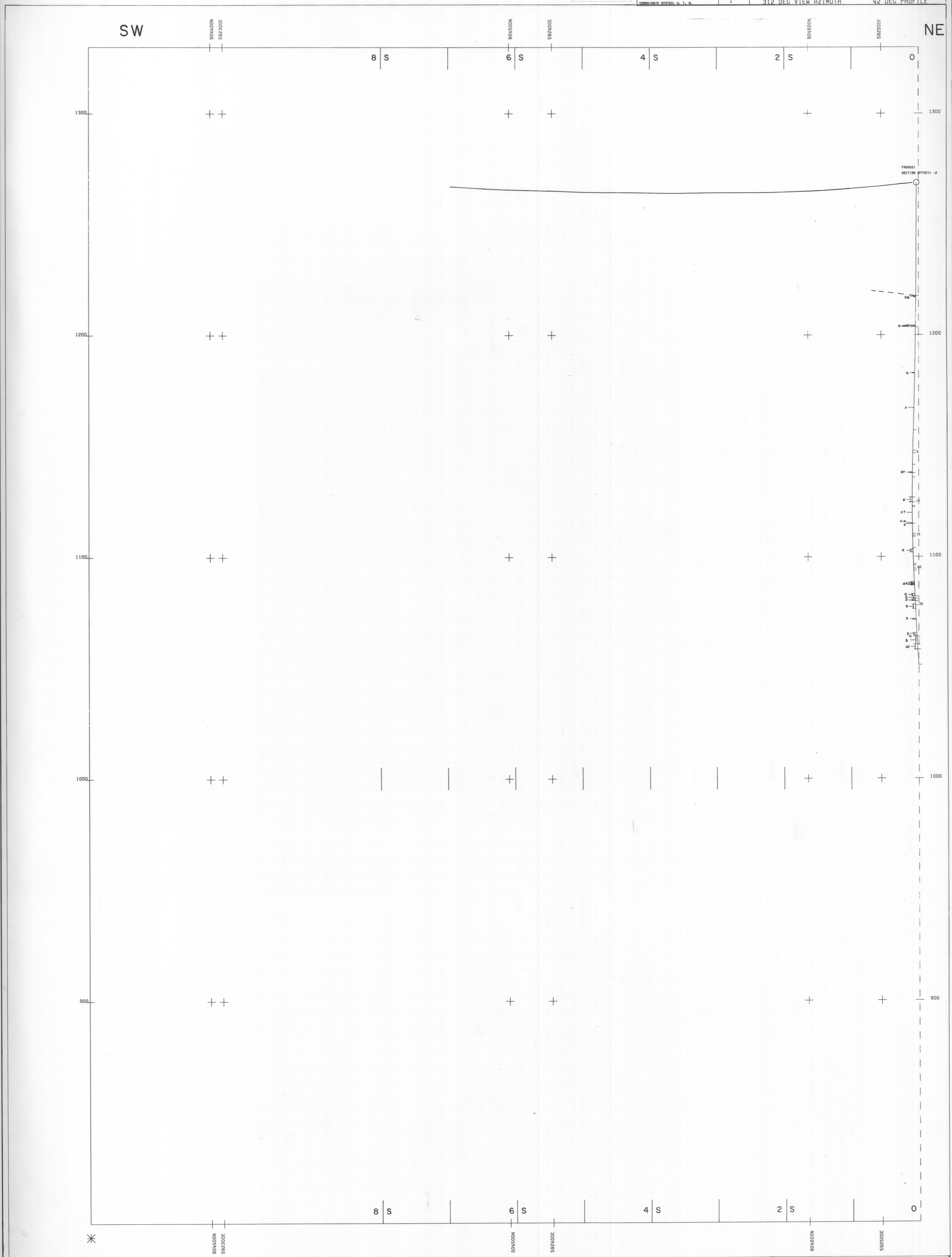


011085



SCALE: 500 METRES
 DRAWN BY: P. PAVANIS
 PLUMAGE CONNECTION: PLUMAGE, LI TRENDS: 312
 27 APR 1988, 04:14 PM
 COORDINATE SYSTEM: U.T.M.
 CYPRUS ANVIL MINING CORPORATION
 GRUM
 VERTICAL CROSS SECTION 61W
 312 DEG VIEW AZIMUTH 42 DEG PROFILE



INDEX

SHEET 1	SHEET 2	SHEET 3
---------	---------	---------

INTERPRETED BY	DATE	DRAWN BY	DATE

CYPRUS ANVIL MINING CORPORATION
 GRUM DEPOSIT
 SCALE: 1:500 metric
 FIGURE NO.