

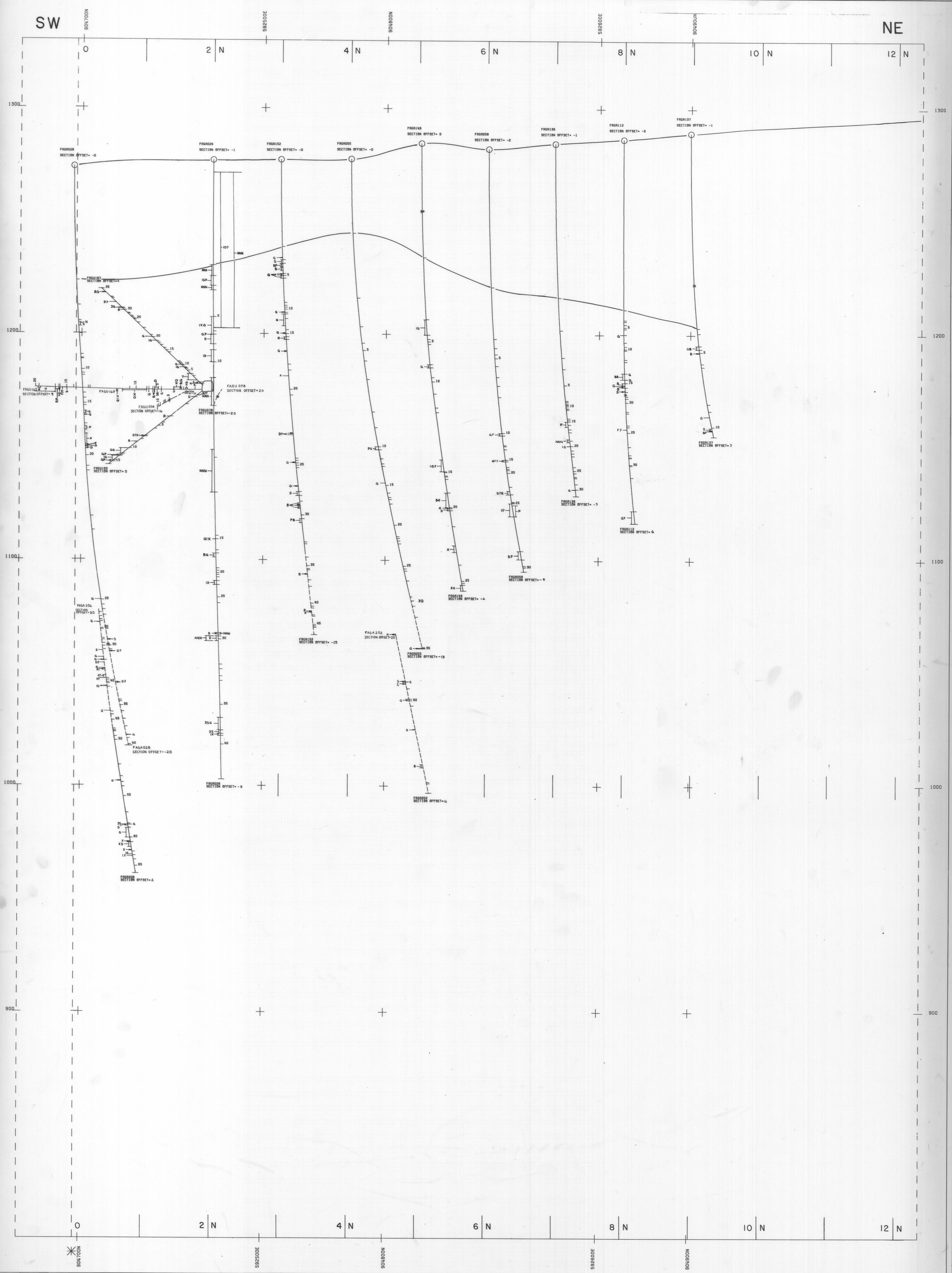


011091



SCALE: 1:500 METRES
DATE: 27 APR 1988 3:30 PM
COORDINATE SYSTEM: U.T.M.

CYPRUS ANVIL MINING CORPORATION
GRUM
VERTICAL CROSS SECTION 64W
312 DEG VIEW AZIMUTH 42 DEG PROFILE



INDEX		
SHEET 1	SHEET 2	SHEET 3

INTERPRETED BY	DATE	DRAWN BY	DATE

CYPRUS ANVIL MINING CORPORATION
GRUM DEPOSIT
SCALE: 1:500 metric
FIGURE NO.