

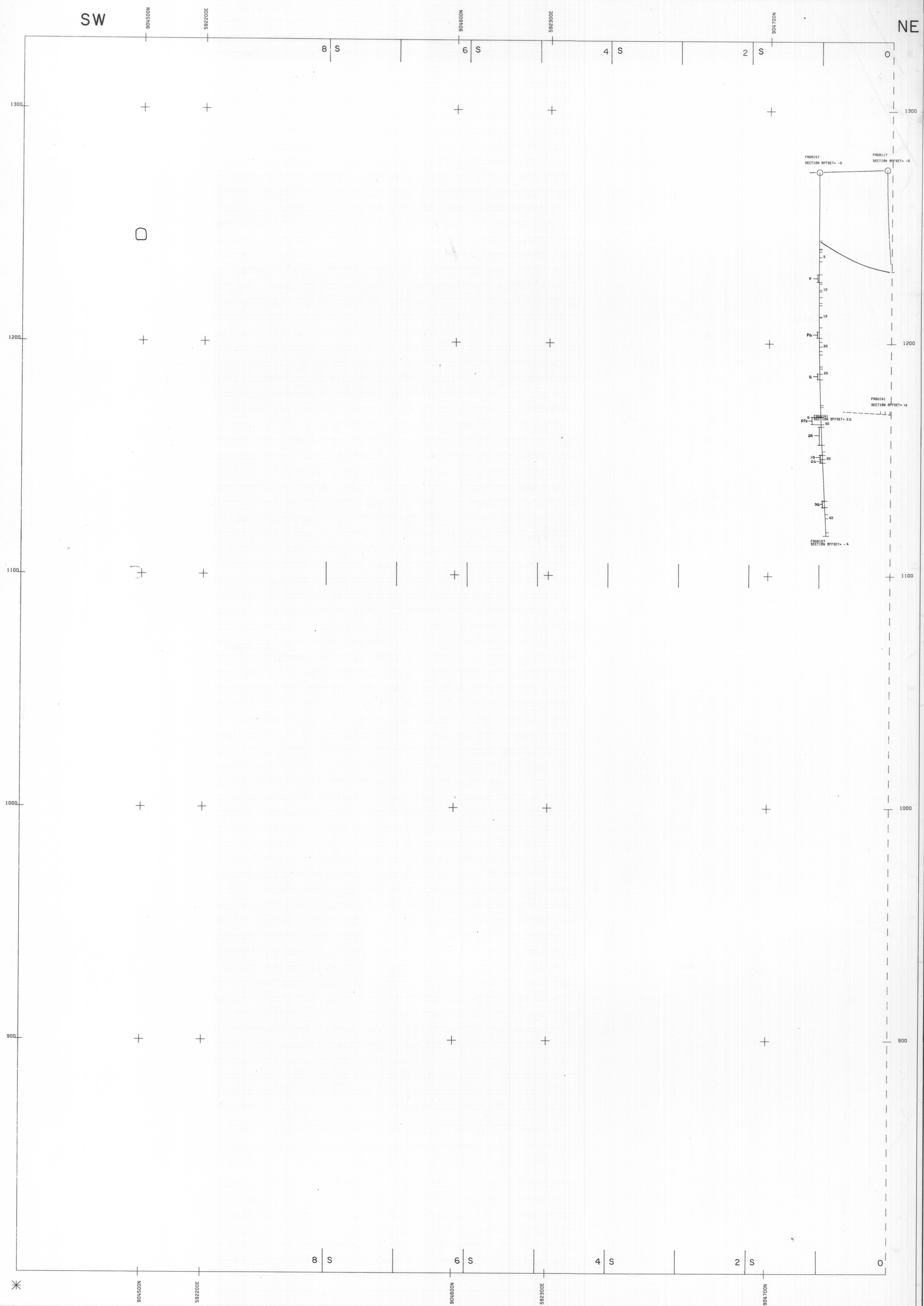


011094



SCALE: 500 METRES
DRAWN BY: P. P. P. P.
PLUNGE CONNECTION: PLUNGE: 11 TREND: 912
27 SEP 1988 3:53 PM
COORDINATE SYSTEM: U. T. M.
CYPRUS ANVIL MINING CORPORATION
GRUM
VERTICAL CROSS SECTION 66W
312 DEG VIEW AZIMUTH 42 DEG PROFILE



INDEX

SHEET 1	SHEET 2	SHEET 3
---------	---------	---------

INTERPRETED BY	DATE	DRAWN BY	DATE	CYPRUS ANVIL MINING CORPORATION
				GRUM DEPOSIT
				SCALE: 1:500 metric
				FIGURE NO.