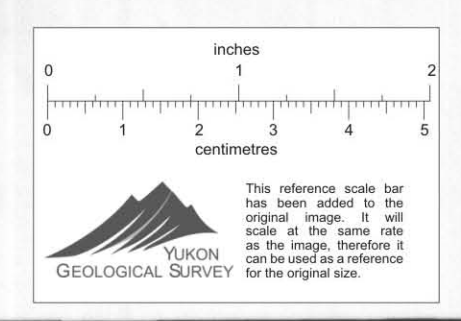
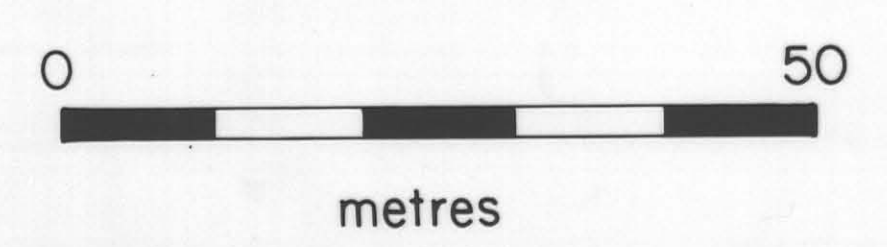
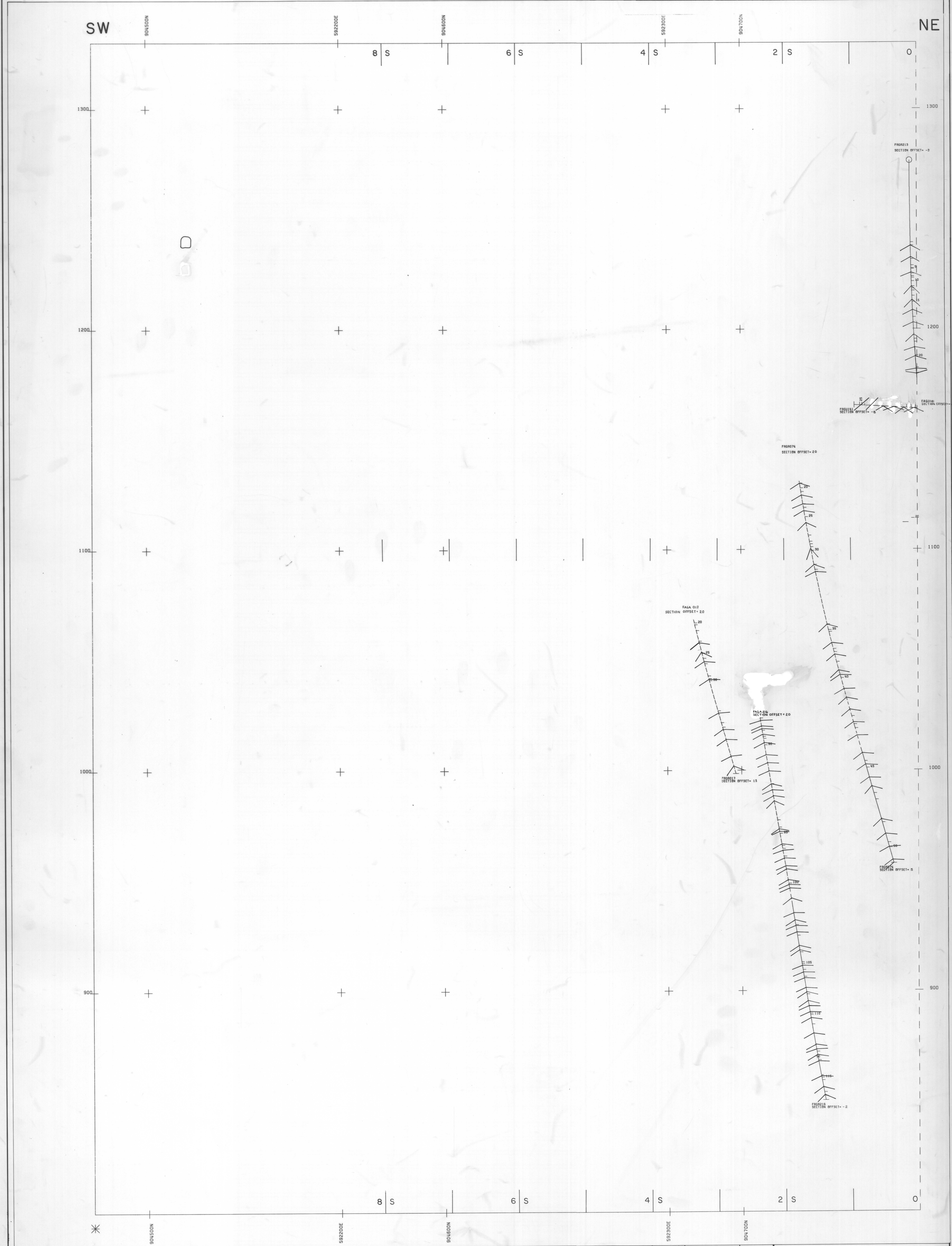


011099



SCALE: 500 UNITS: METRES
DRAWN BY: PROSPECT PHOTO
PLUNGE CONNECTION: PLUNGE: 11 TREND: 312
30 APR 1984 8:33 AM
COORDINATE SYSTEM: U. T. M.

CYPRUS ANVIL MINING CORPORATION
GRUM
VERTICAL CROSS SECTION 67W
312 DEG VIEW AZIMUTH 42 DEG PROFILE



INDEX

SHEET 1	SHEET 2	SHEET 3
---------	---------	---------

INTERPRETED BY	DATE	DRAWN BY	DATE	CYPRUS ANVIL MINING CORPORATION
				GRUM DEPOSIT
				SCALE: 1:500 metric
				FIGURE NO.