
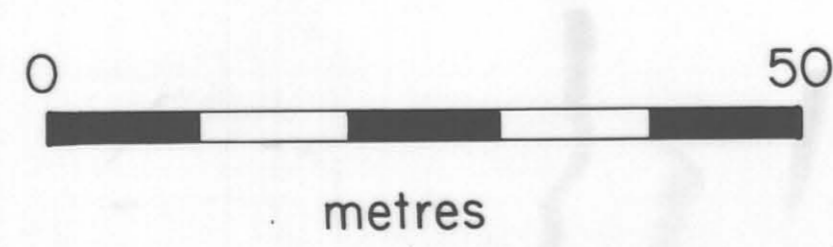
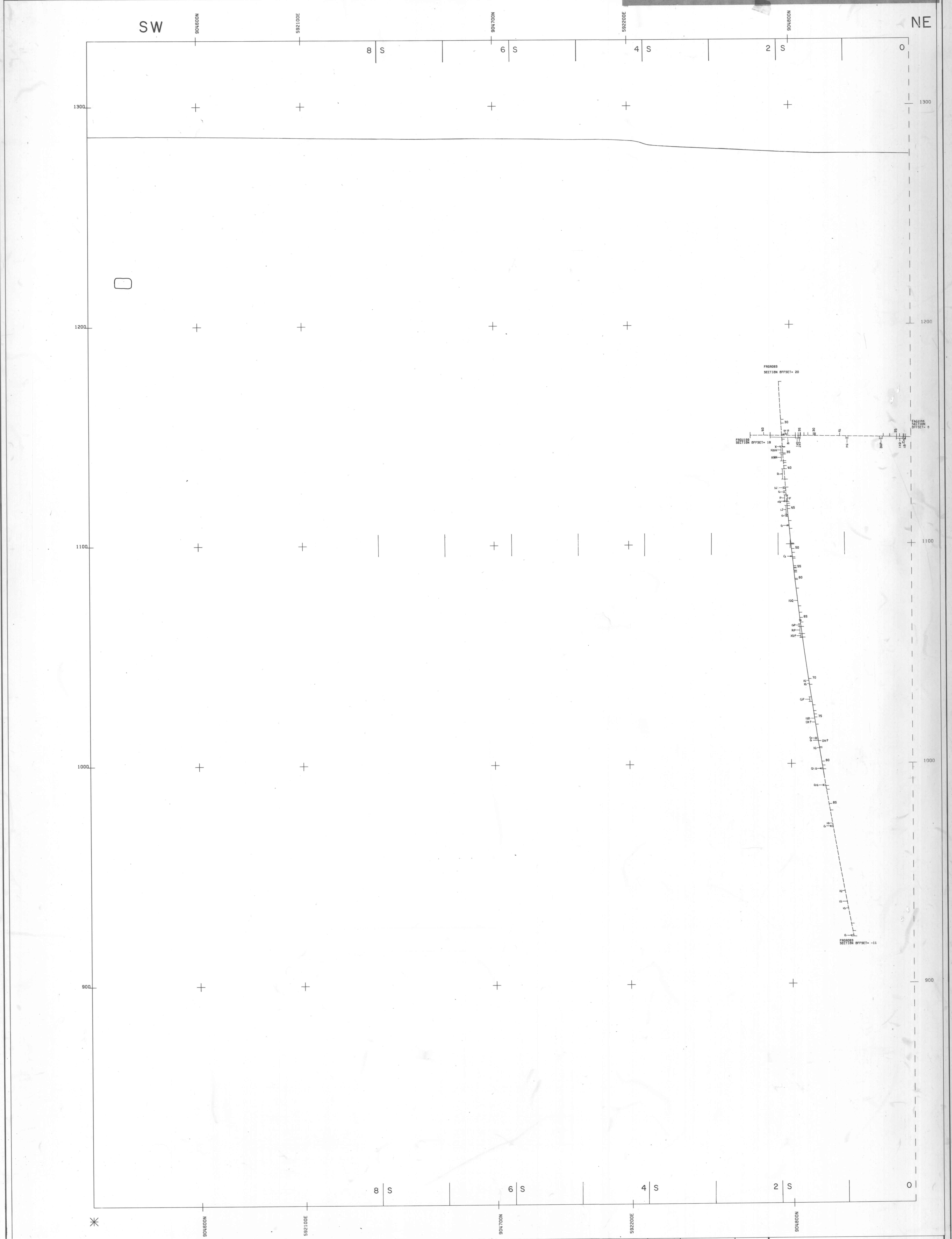


011113



SCALE: 500 METRES  
DRAWN BY: PASCHALIS DIMITRI  
PLANNED CORRECTIONS: PLUMMET, 11 THRU, 812  
28 SEP 1988, 8:21 AM  
COORDINATE SYSTEM: U. T. M.

CYPRUS ANVIL MINING CORPORATION  
GRUM  
VERTICAL CROSS SECTION 71W  
312 DEG WICH AZIMUTH  
42 DEG PROFILE



INDEX

SHEET 1	SHEET 2	SHEET 3
---------	---------	---------

INTERPRETED BY	DATE	DRAWN BY	DATE

CYPRUS ANVIL MINING CORPORATION	
GRUM DEPOSIT	
SCALE: 1:500 metric	FIGURE NO.