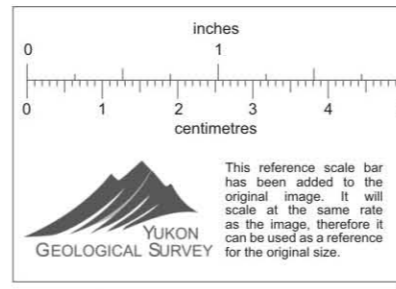
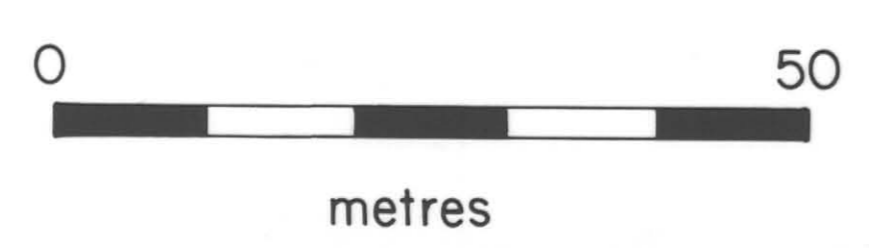



011120



SCALE: 500 UNITS, METRES  
DRAWN BY: PROSOPHOS DIOZIS  
27 NOV 1984 11:30 AM  
COORDINATE SYSTEM: U. T. M.

CYPRUS ANVIL MINING CORPORATION  
GRUM  
VERTICAL CROSS SECTION 74W  
312 DEG VIEW AZIMUTH  
42 DEG PROFILE



INDEX

SHEET 1	SHEET 2	SHEET 3
---------	---------	---------

INTERPRETED BY	DATE	DRAWN BY	DATE

CYPRUS ANVIL MINING CORPORATION  
GRUM DEPOSIT  
SCALE: 1:500 metric  
FIGURE NO.