
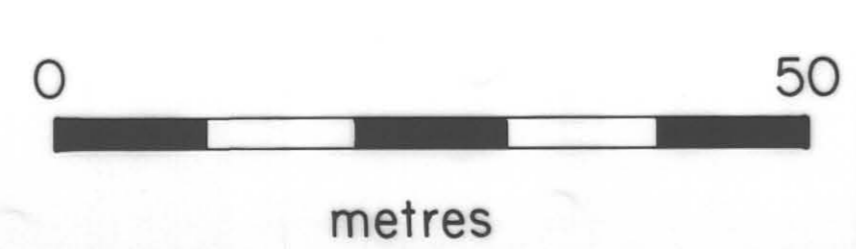
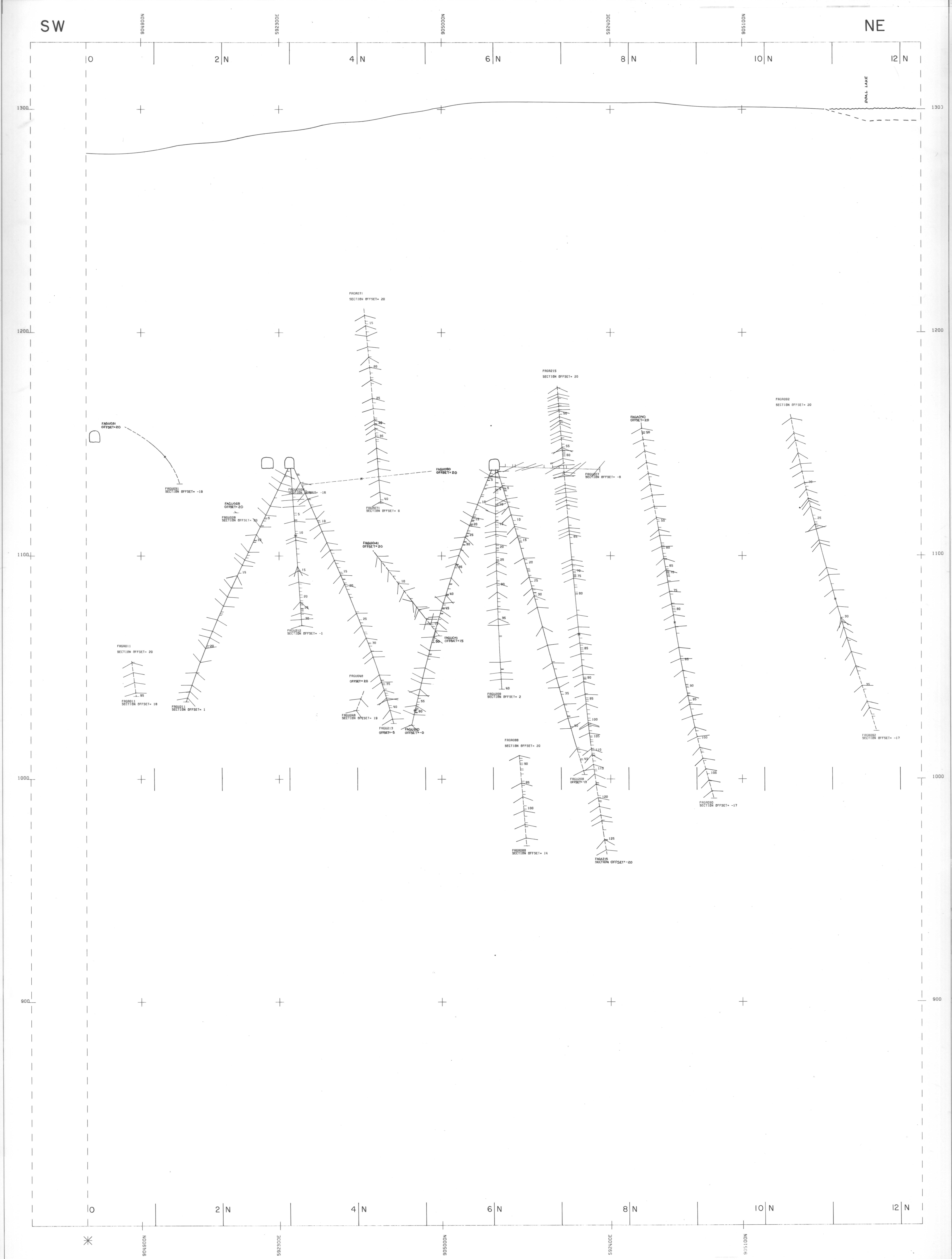


011136



SCALE: 500 UNITS, METRES
DRAWN BY: PROGRAM DMS70
PLANE CORRECTION: PLUNGE: 11 THRU: 310
1:50000 - 5:00 00
COORDINATE SYSTEM: S. T. M.

CYPRUS ANVIL MINING CORPORATION
GRUM
VERTICAL CROSS SECTION 73W
312 DEG VERN AZIMUTH 42 DEG PROFILE



INDEX

SHEET 1	SHEET 2	SHEET 3
---------	---------	---------

INTERPRETED BY	DATE	DRAWN BY	DATE

CYPRUS ANVIL MINING CORPORATION
GRUM DEPOSIT
SCALE: 1:500 metric
FIGURE NO.