
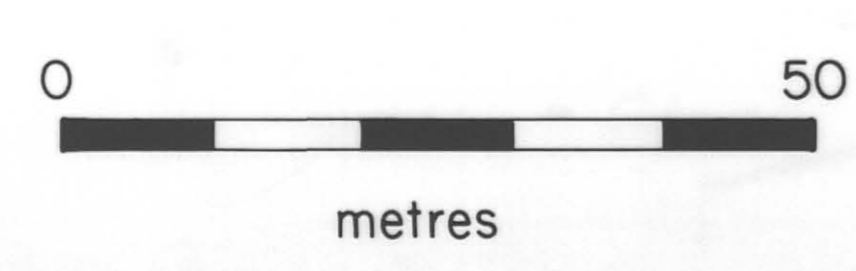
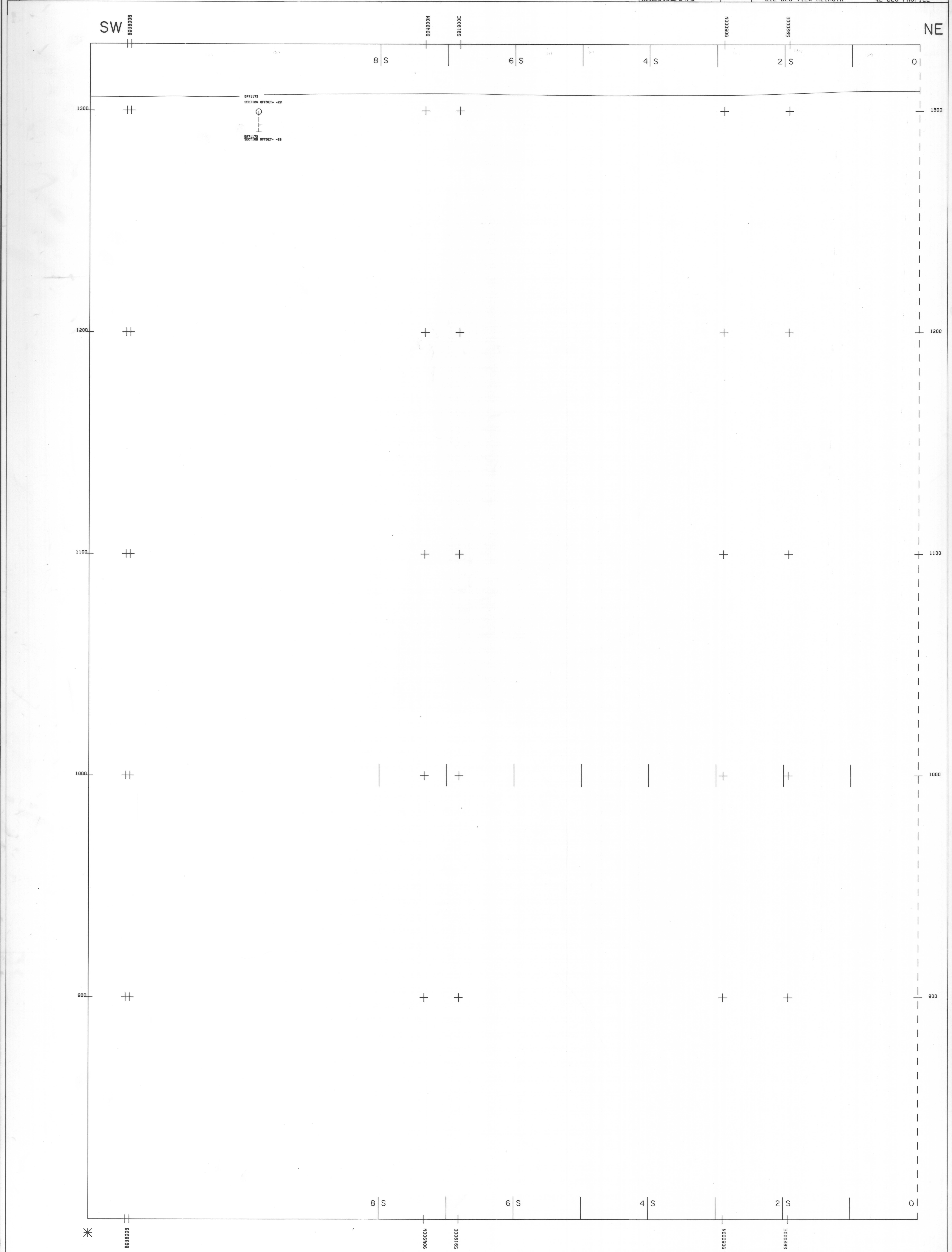


011152



SCALE: 500 METRES
 DRAWN BY: PROGRAM PHOTO
 PLUMBE CONNECTION: PLUMBE 11 TREND: 312
 10 DEC 1988 8:20 AM
 COORDINATE SYSTEM: U. T. M.

CYPRUS ANVIL MINING CORPORATION
 GRUM
 VERTICAL CROSS SECTION 82W
 312 DEG VIEW AZIMUTH 42 DEG PROFILE



INDEX

SHEET 1	SHEET 2	SHEET 3
---------	---------	---------

INTERPRETED BY	DATE	DRAWN BY	DATE

CYPRUS ANVIL MINING CORPORATION
 GRUM DEPOSIT
 SCALE: 1:500 metric
 FIGURE NO.