
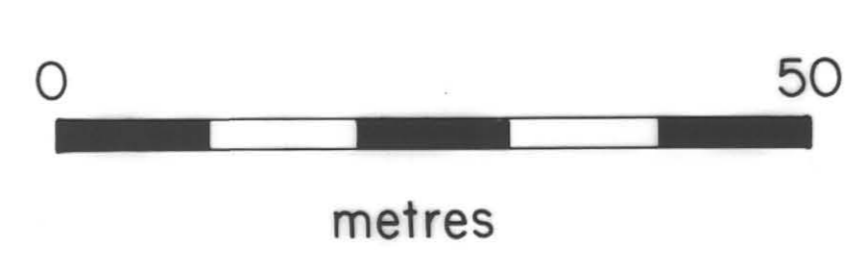
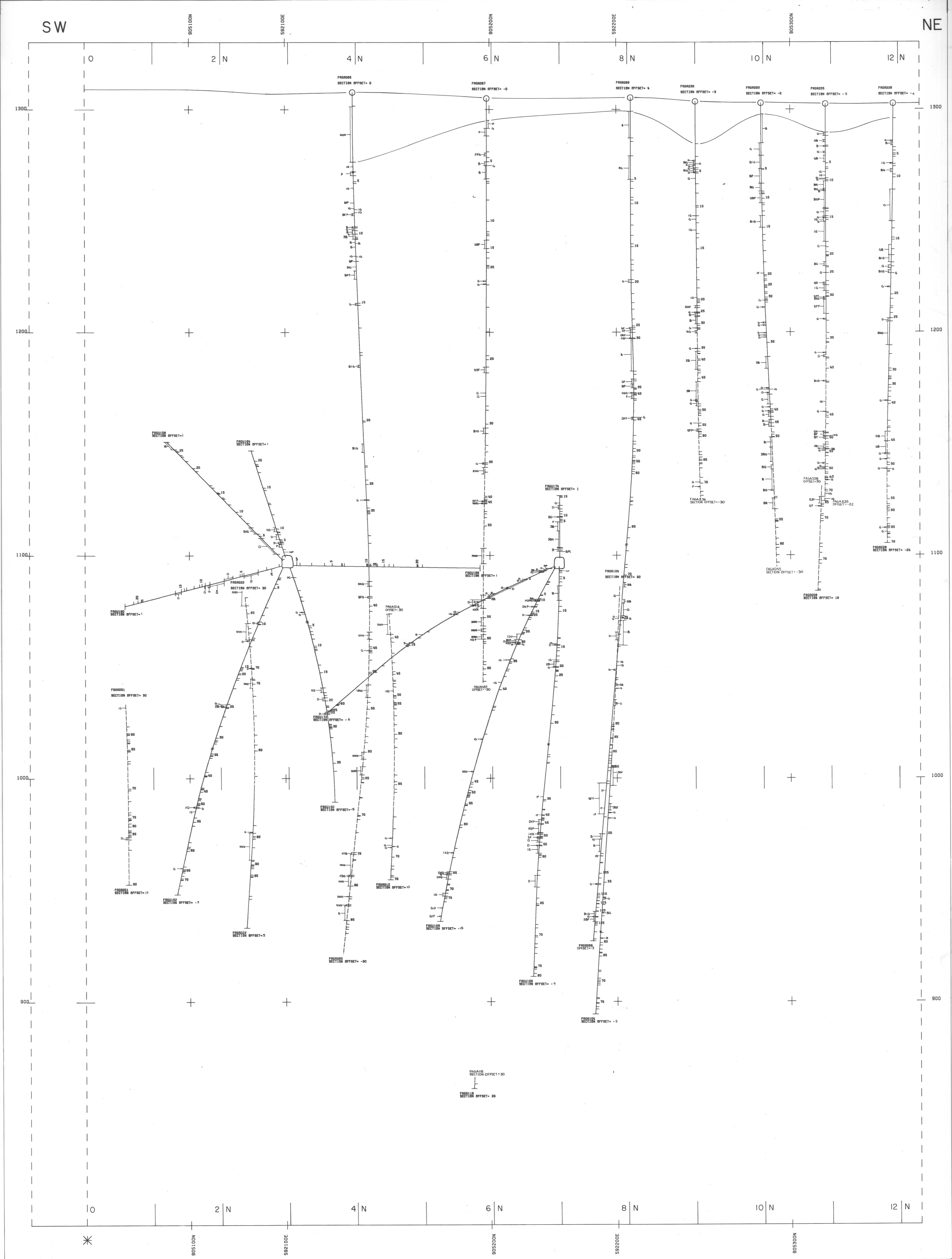


011153



SCALE: 500 UNITS, METRES
DRAWN BY: PRODRIS DIMITRIS
PLANE CONNECTION: PLUMMER / LI THINDI 312
10 DEG 15N - 42 DEG 00E
COORDINATE SYSTEM: U. T. M. 2
CYPRUS ANVIL MINING CORPORATION
GRUM
VERTICAL CROSS SECTION 82W
312 DEG VIEW AZIMUTH 42 DEG PROFILE



INDEX

SHEET 1	SHEET 2	SHEET 3
---------	---------	---------

INTERPRETED BY	DATE	DRAWN BY	DATE	CYPRUS ANVIL MINING CORPORATION
				GRUM DEPOSIT
				SCALE: 1:500 metric
				FIGURE NO.