
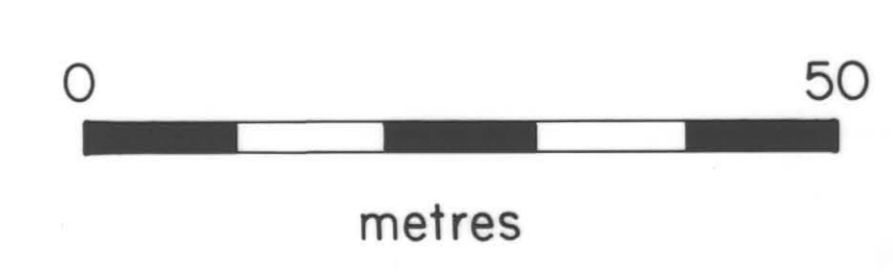
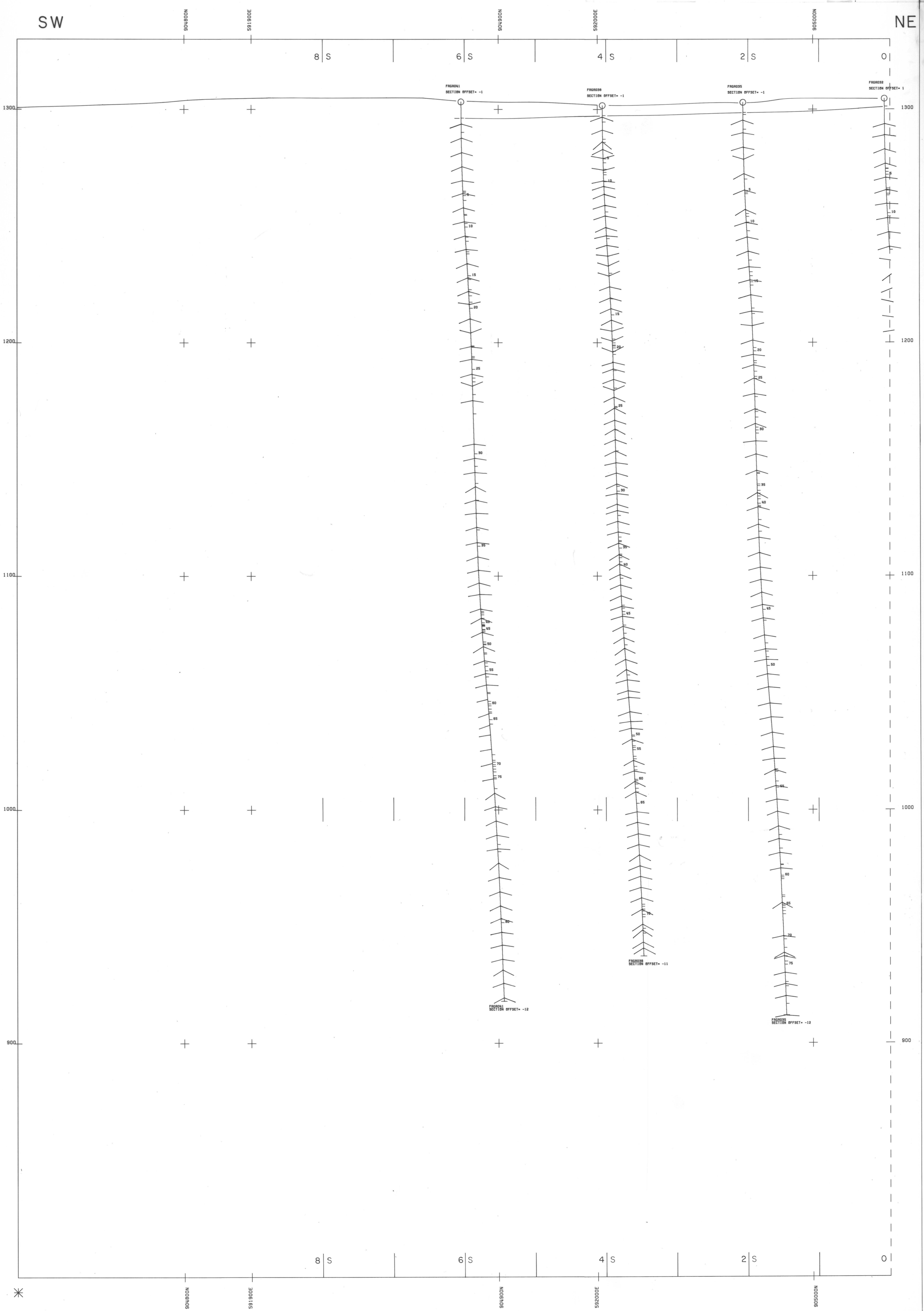


011160



SCALE: 500 METRES
DRAWN BY: P. P. P. P.
PLUMBER CORRECTION: PLUMBER 11 TRENCH 312
3 DEC 1996 3:28 PM
COORDINATE SYSTEM: G. T. M.

CYPRUS ANVIL MINING CORPORATION
GRUM
VERTICAL CROSS SECTION 80W
312 DEG VIEW AZIMUTH 42 DEG PROFILE



INDEX

SHEET 1	SHEET 2	SHEET 3
---------	---------	---------

INTERPRETED BY	DATE	DRAWN BY	DATE

CYPRUS ANVIL MINING CORPORATION	
GRUM DEPOSIT	
SCALE: 1:500 metric	FIGURE NO.