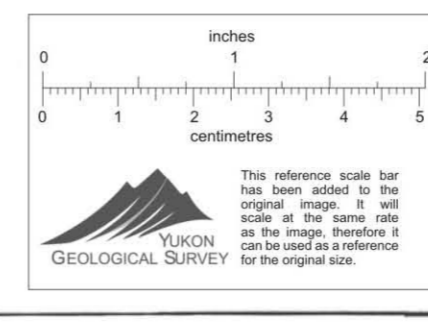
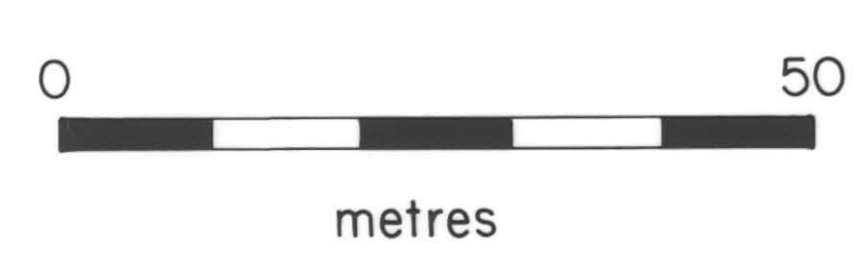
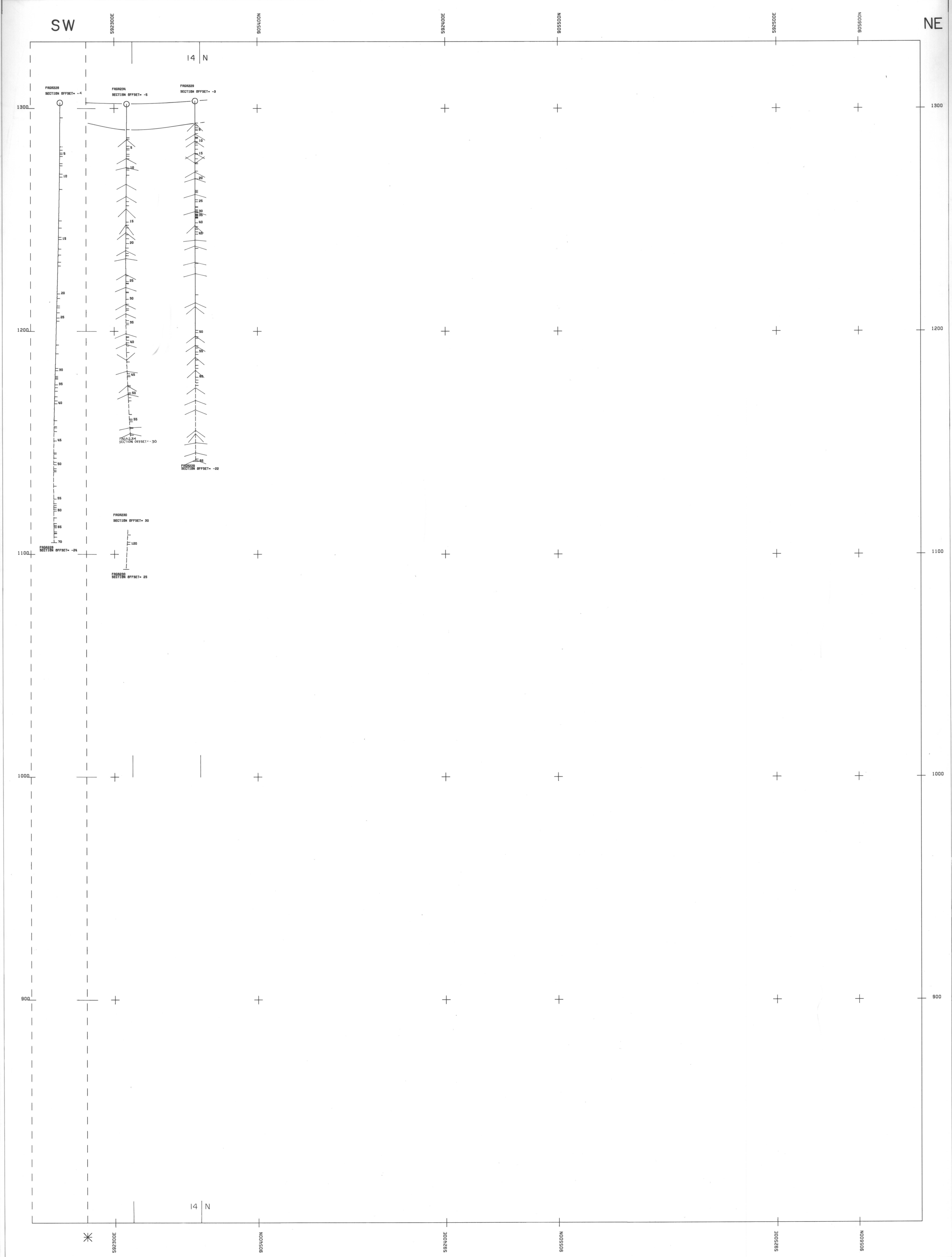


011163



SCALE: 500 UNITS: METRES	CYPRUS ANVIL MINING CORPORATION
DRAWN BY: PROSDOCIMO	GRUM
PLANNING CONNECTION: PLUMBER 11 TRASH 212	VERTICAL CROSS SECTION 82W
10 DEC 1984 8:35 AM	312 DEG VIEW AZIMUTH 42 DEG PROFILE
COORDINATE SYSTEM: U. T. M.	PANEL NO: 3



INDEX

SHEET 1	SHEET 2	SHEET 3
---------	---------	---------

INTERPRETED BY	DATE	DRAWN BY	DATE

CYPRUS ANVIL MINING CORPORATION	
GRUM DEPOSIT	
SCALE: 1:500 metric	FIGURE NO.