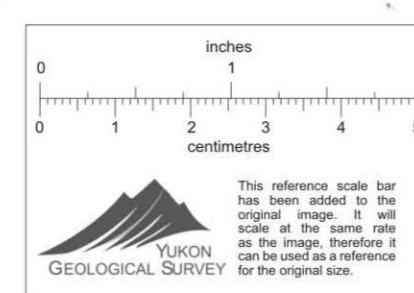
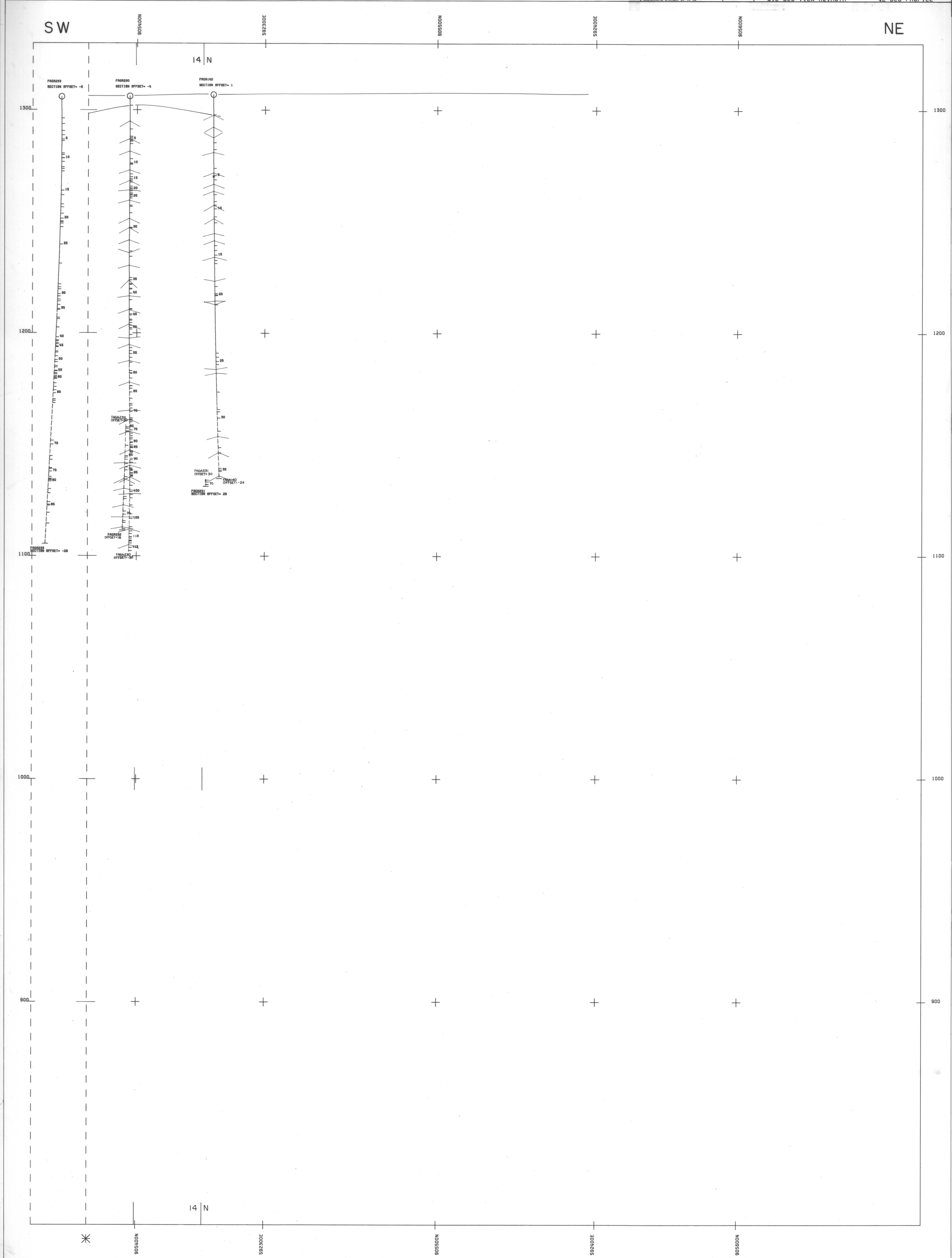


011166



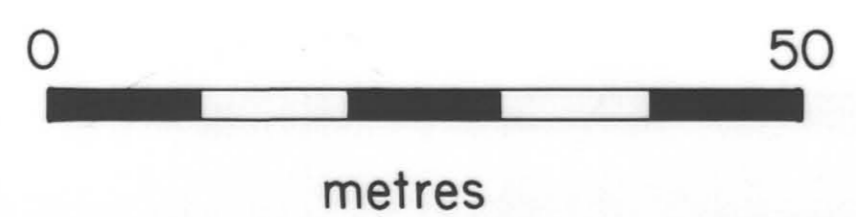
SCALE: 500 UNITS: METRES  
DRAWN BY: PRODRINA DIOZIS  
PLUNGE CONNECTION: PLUNGE: 11 TRENCH: 312  
10 DEC 1988 0:52 AM  
COORDINATE SYSTEM: U. T. M.

CYPRUS ANVIL MINING CORPORATION  
GRUM  
VERTICAL CROSS SECTION 84W  
312 DEG VIEW AZIMUTH 42 DEG PROFILE



INDEX

SHEET 1	SHEET 2	SHEET 3
---------	---------	---------



INTERPRETED BY	DATE	DRAWN BY	DATE

CYPRUS ANVIL MINING CORPORATION  
GRUM DEPOSIT

SCALE: 1:500 metric      FIGURE NO.