
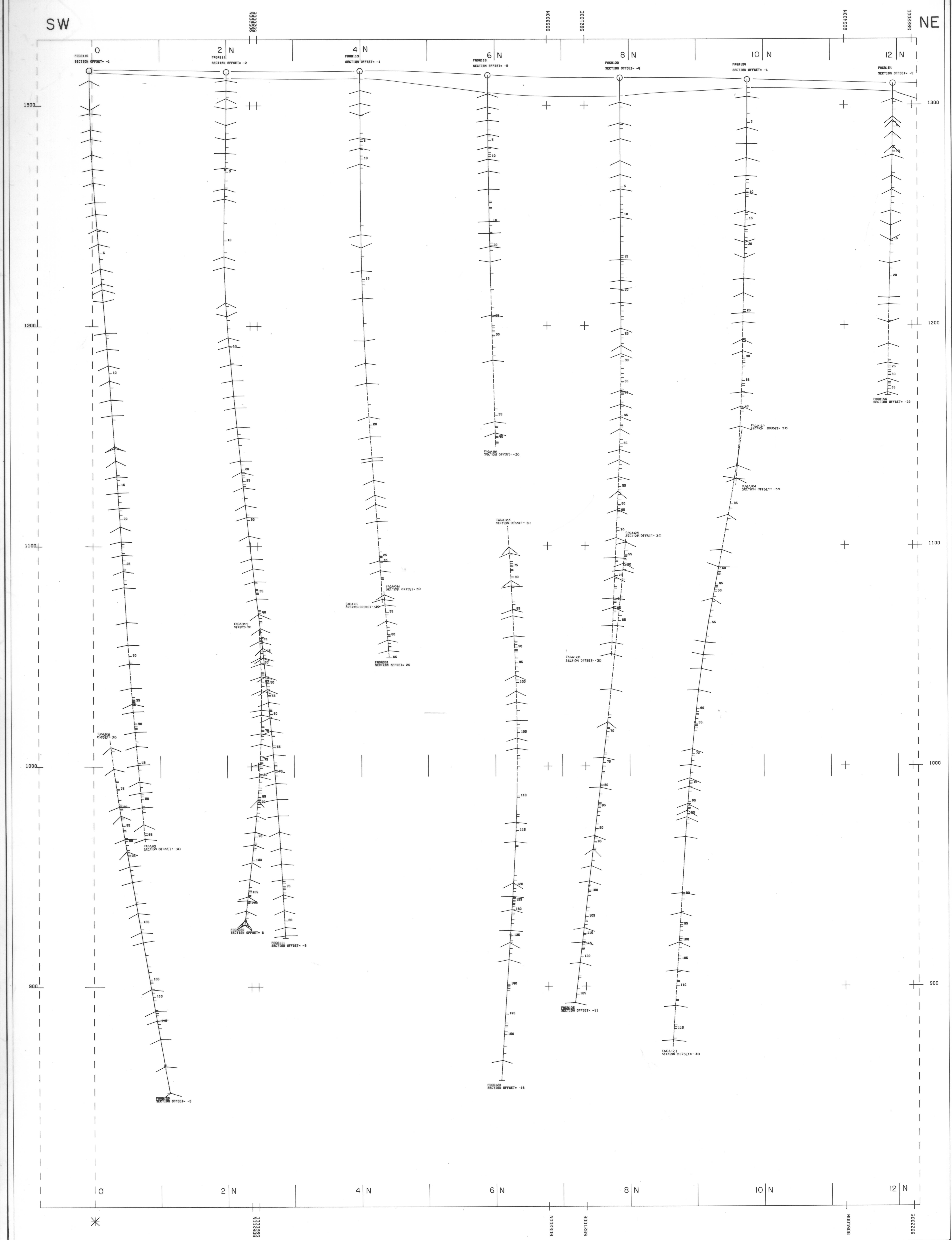


011168

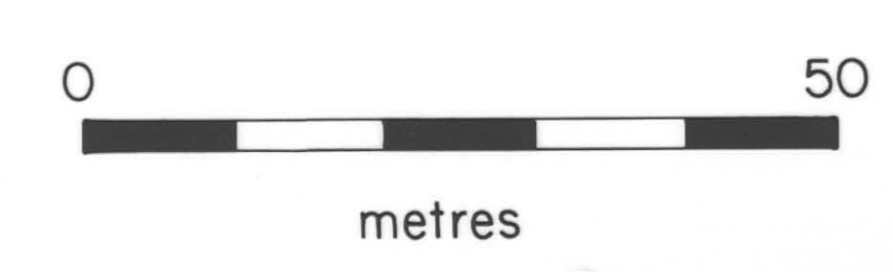
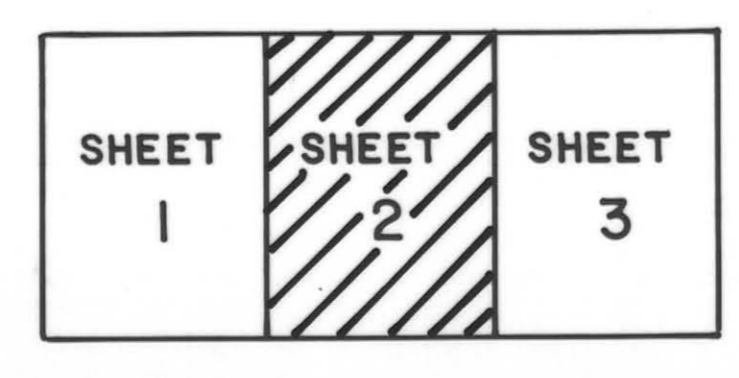


SCALE: 500 METRES  
DRAWN BY: PASCHALIS DIMITRI  
10 DEC 1984 08:57 AM  
COORDINATE SYSTEM: U. T. M.

CYPRUS ANVIL MINING CORPORATION  
GRUM  
VERTICAL CROSS SECTION 86W  
312 DEG VIEW AZIMUTH 42 DEG PROFILE



INDEX



INTERPRETED BY	DATE	DRAWN BY	DATE

CYPRUS ANVIL MINING CORPORATION	
GRUM DEPOSIT	
SCALE: 1:500 metric	FIGURE NO.