
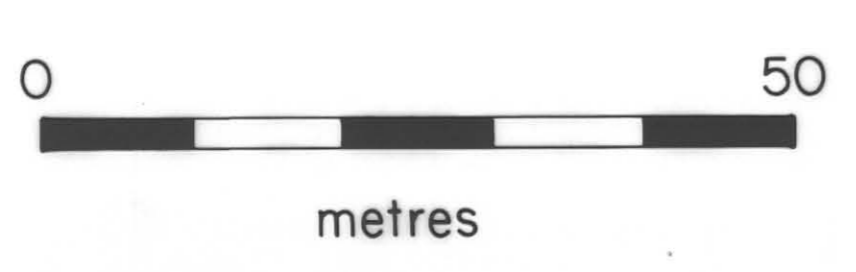



011171



SCALE: 500 UNITS METRES
DRAWN BY: PROGRAM 01070
PLUMBE CONNECTION: PLUMBE - 11 TREND: 312
10 DEG. VIEW: 312 DEG. AZ
COORDINATE SYSTEM: U. T. M.
PANEL NO: 2

CYPRUS ANVIL MINING CORPORATION
GRUM
VERTICAL CROSS SECTION 88W
312 DEG VIEW AZIMUTH 42 DEG PROFILE



INDEX		
SHEET 1	SHEET 2	SHEET 3

INTERPRETED BY	DATE	DRAWN BY	DATE

CYPRUS ANVIL MINING CORPORATION
GRUM DEPOSIT
SCALE: 1:500 metric
FIGURE NO.