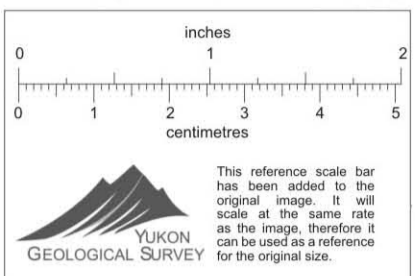


NOTICE

THIS MAP IS ISSUED AS A PRELIMINARY GUIDE FOR WHICH THE DEPARTMENT OF INDIAN AFFAIRS AND NORTHERN DEVELOPMENT WILL ACCEPT NO RESPONSIBILITY FOR ANY ERRORS, INACCURACIES OR OMISSIONS WHATSOEVER.

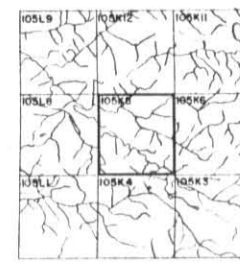




SHEET 105K-5

LATITUDE 62° 15' TO 62° 30'
LONGITUDE 133° 30' TO 134° 00'

CANADA
DEPARTMENT OF NORTHERN AFFAIRS AND NATIONAL RESOURCES
NORTHERN ADMINISTRATION AND LANDS BRANCH
LANDS DIVISION

SCALE: 1/2 MILE TO 1 INCH



10 AUG. 72
5 OCT. 71
18 MAR. 57

20 JULY 74
24 JULY 74
28 JULY 74
17 FEB. 74
15 FEB. 74
24 MAR. 74

WHITEHORSE

