
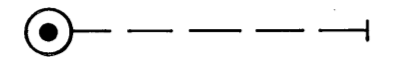



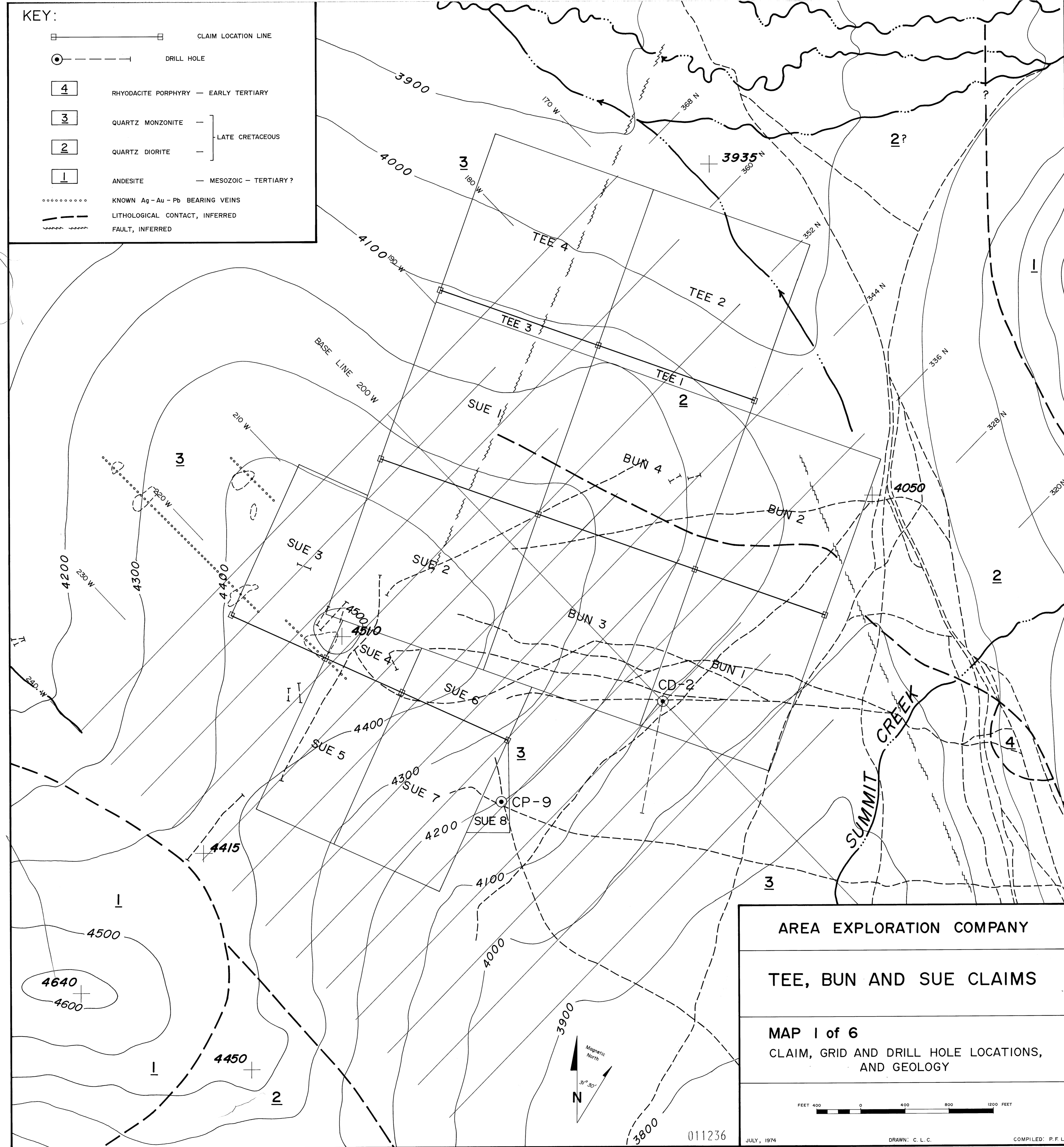


KEY:

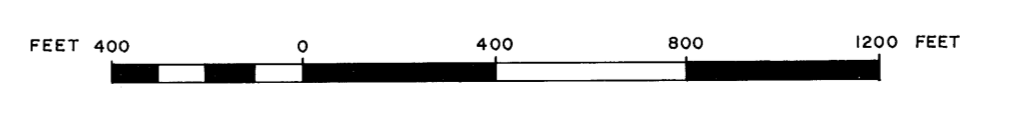
-  CLAIM LOCATION LINE
-  DRILL HOLE
- 4** RHYODACITE PORPHYRY — EARLY TERTIARY
- 3** QUARTZ MONZONITE — LATE CRETACEOUS
- 2** QUARTZ DIORITE — LATE CRETACEOUS
- 1** ANDESITE — MESOZOIC — TERTIARY ?
-  KNOWN Ag - Au - Pb BEARING VEINS
-  LITHOLOGICAL CONTACT, INFERRED
-  FAULT, INFERRED



AREA EXPLORATION COMPANY

TEE, BUN AND SUE CLAIMS

MAP 1 of 6
CLAIM, GRID AND DRILL HOLE LOCATIONS,
AND GEOLOGY



 FEET 0 400 800 1200

0 1 2 3 4 5
 INCHES
 METERS

011236
 JULY, 1974
 DRAWN: C. L. C. COMPILED: P. F. L.

