
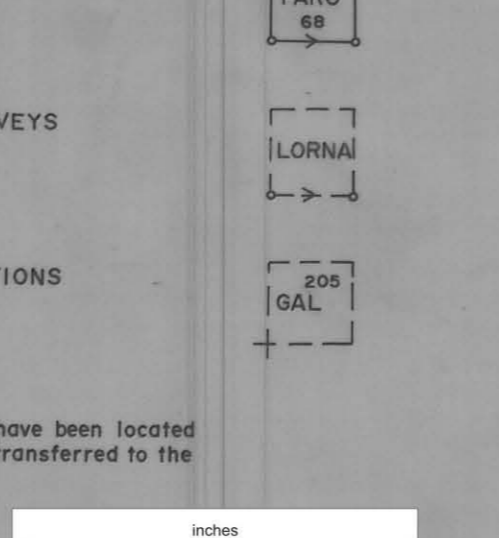




LEGEND

- CLAIM POSTS AND LEGAL SURVEYS
(Located in the field)
- PRELIMINARY CLAIM POST AND LINE SURVEYS
(Located in the field)
- APPROXIMATE PLAN OF CLAIM POST LOCATIONS
(Not located in the field)

MAP INDEX




ALL WEATHER ROADS

- SECONDARY ROADS
- TOTE TRAILS
- BRIDGES
- PRIMARY STREAMS
- SECONDARY STREAMS
- SWAMPS
- CAMP LOCATIONS
- DIAMOND O. H. SITES
- ROTARY DRILL SITES
- TRIANGULATION STATIONS
- SPOT ELEVATION IN FEET

REVISIONS

- 1. ANVIL MINE
- 2. AXE & VANDORSA
- 3. SWIM LAKES

SCALE



CYPRUS ANVIL MINING CORPORATION

CLAIM SURVEYS

REVISED BY: S.K.B. JAN. 27, 1976
 S.K.B. MAR. 1, 1979

Scale: 1" = 1000'

DATE: JAN. 27, 1976