
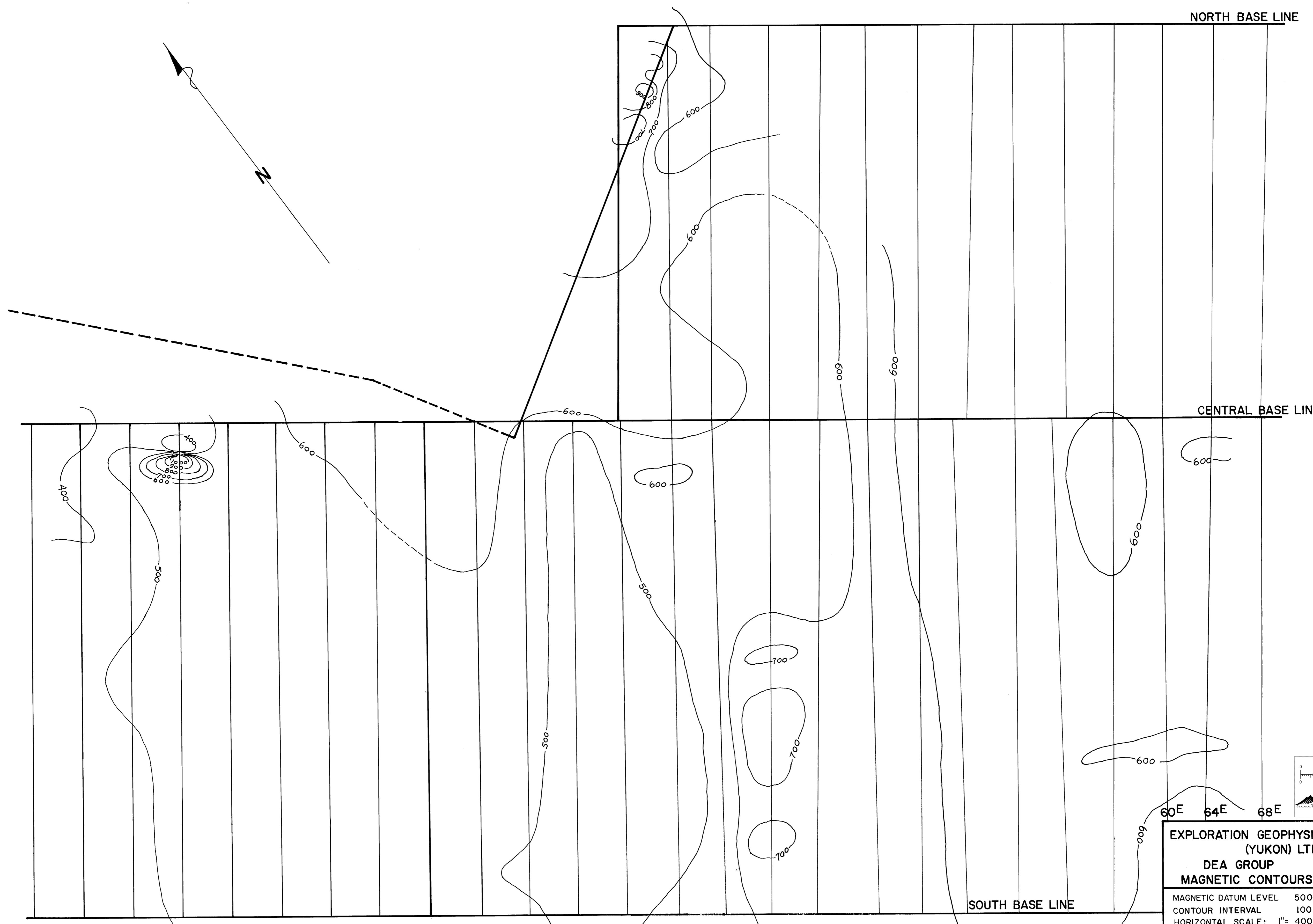
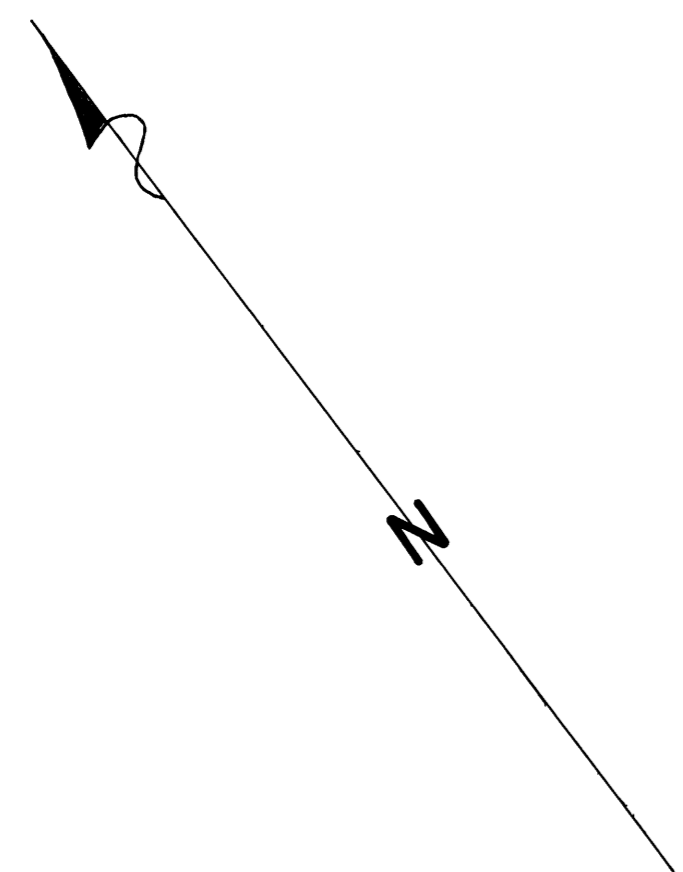


NORTH BASE LINE

CENTRAL BASE LINE

SOUTH BASE LINE

32W 28W 24W 20W 16W 12W 8W 4W 0 4E 8E 12E 16E 20E 24E 28E 32E 36E 40E 44E 48E 52E 56E



EXPLORATION GEOPHYSICS
(YUKON) LTD.
DEA GROUP
MAGNETIC CONTOURS

MAGNETIC DATUM LEVEL 500 g
CONTOUR INTERVAL 100 g
HORIZONTAL SCALE: 1" = 400'

DRAWN BY: W. CANNON
SURVEY: APRIL 25. - MAY 31, 1966
DATE: MARCH 1967 EWB-37

011561