




KANGAROO EXPLORATION CORPORATION
 MT. MYE PROSPECT
 GEOLOGIC SECTION AND
 GEOPHYSICAL PROFILE
 LINE 212 W
 HORIZONTAL SCALE: 1" = 500'
 VERTICAL SCALE AS NOTED



- Vertical Magnetic Field
- Turam Field Strength Ratio
- ... Turam Phase Difference
- Gravity Field



011612

FIGURE 21