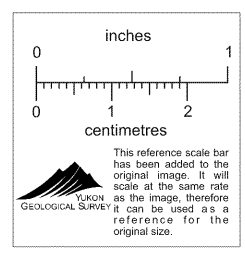
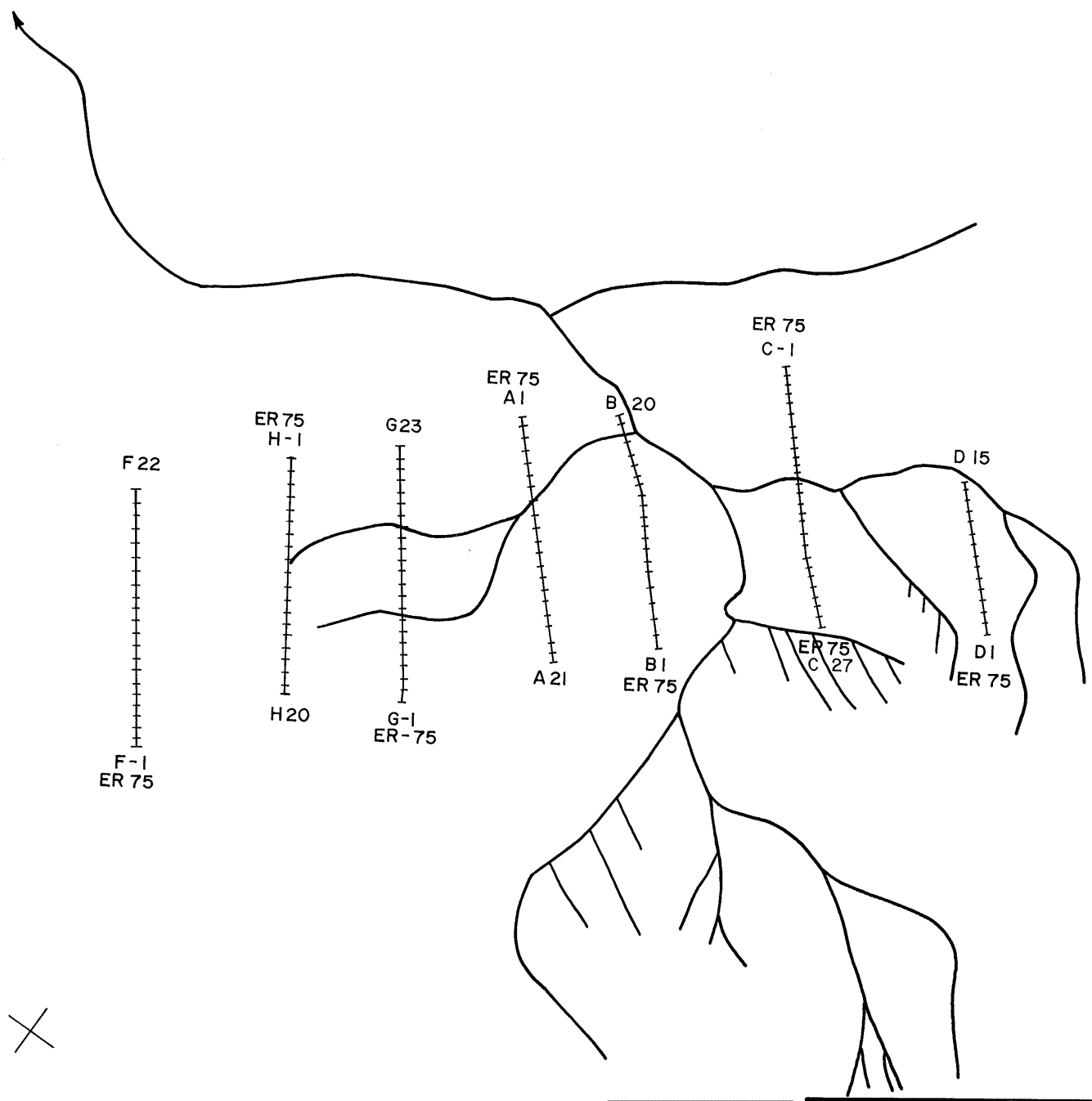
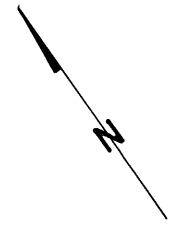


NW 72974-4-110



CYPRUS ANVIL MINING CORPORATION

**EARN PROJECT
West Yeti Area
Soil Geochemical Survey —**

Designed by
G. Jilson
Drawn by
C. L. C.

Map No
Approximate Scale: 1" = 2500'
Overlay to photo NW 72974-4-110
Date: June 1976

011641