
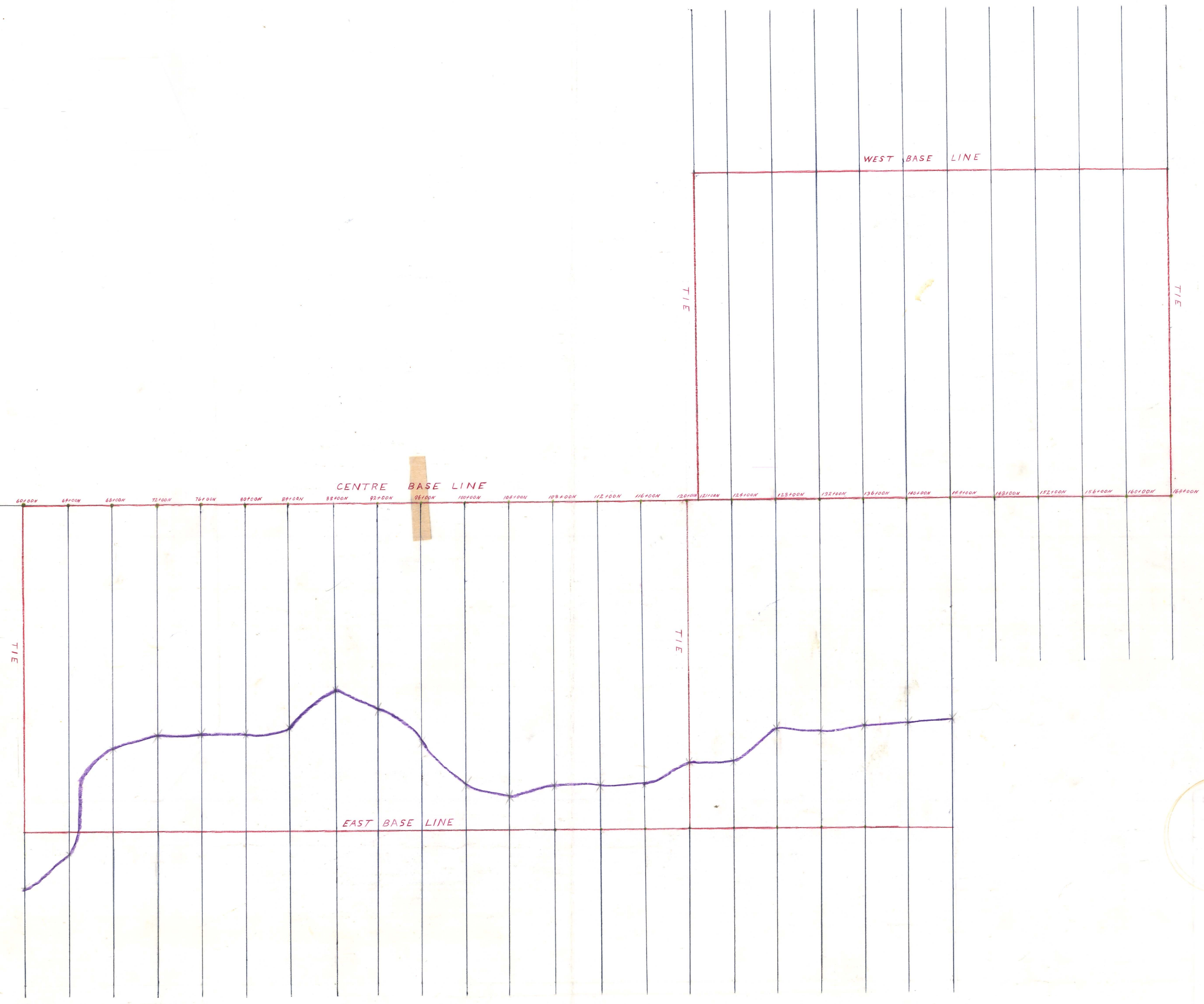



DRAWN BY: ANDY LEFEBVRE  
SUBJECT: NASTY GRID  
SCALE: 1"=400' 1/4"=100'  
DATE: 10/8/66

011723

Surveyed Base Lines ———  
Road ———



164+00K