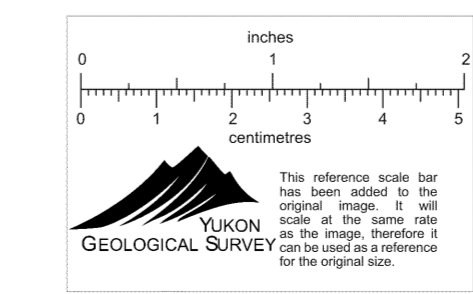
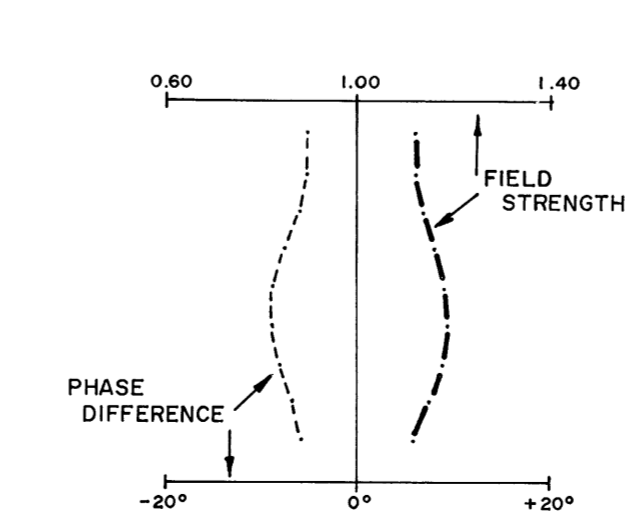
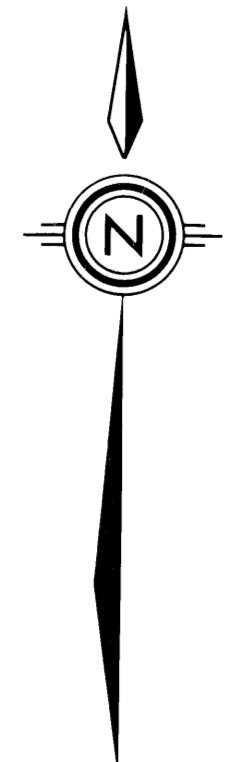
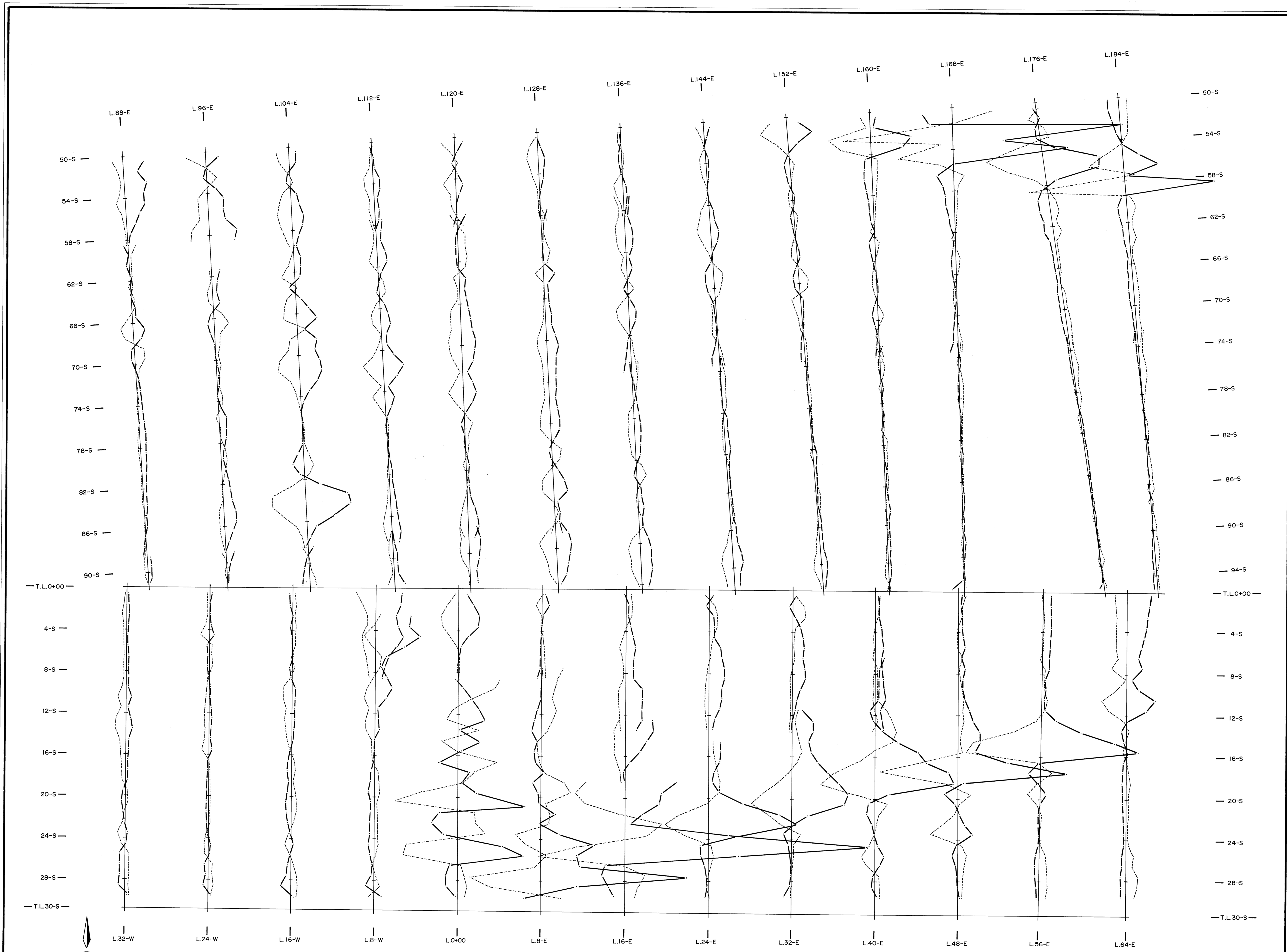


SWIM
LAKE
GRID
TURAM
PROFILES
1" = 400'
2 of 4



CYPRUS ANVIL MINING CORP.
 SWIM LAKE GRID ; ANVIL AREA, WHITEHORSE M.D., YUKON
 S.E. 71, FREQUENCY - 400 C.P.S.
TURAM ELECTROMAGNETIC SURVEY
 PROFILES OF FIELD STRENGTH & PHASE DIFFERENCE
 SCALE 1" = 400 FEET
 MAP No. W-212-
 TO ACCOMPANY A REPORT BY
 PETER E. WALCOTT, P.Eng., DATED -
 PETER E. WALCOTT & ASSOC. LTD.
 MAR - APR. - 1974

011870