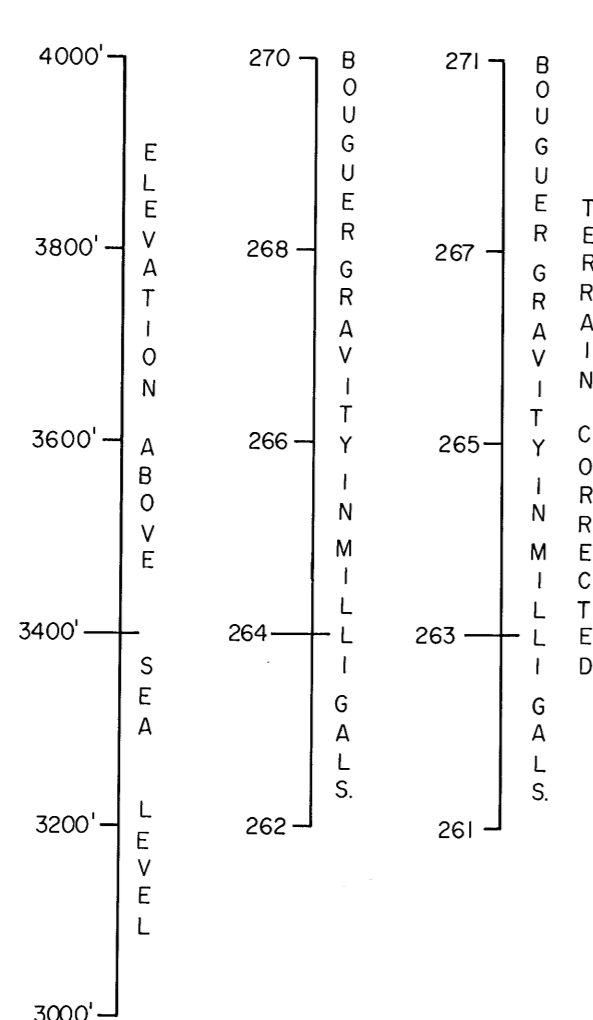
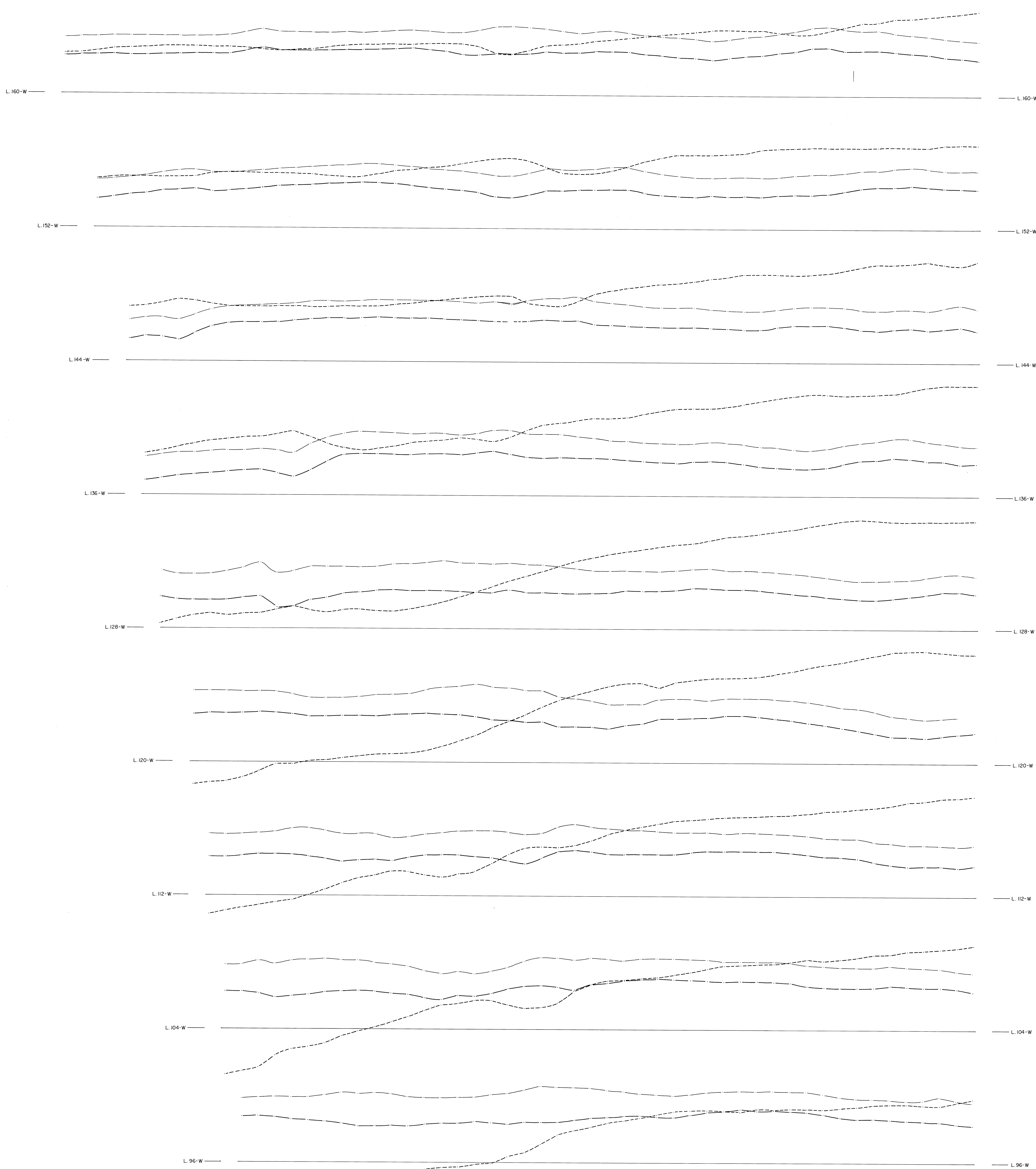



26-S 24-S 22-S 20-S 18-S 16-S 14-S 12-S 10-S 8-S 6-S 4-S 2-S 0+00 2-N 4-N 6-N 8-N 10-N 12-N 14-N 16-N 18-N 20-N 22-N 24-N 26-N 28-N 30-N



— BOUGUER GRAVITY  
 - - - ELEVATION IN FEET  
 . . . BOUGUER GRAVITY TERRAIN CORRECTED



**ANVIL MINING CORP. LTD.**  
 SUN GRID, ANVIL AREA, WHITEHORSE MD., Y.T.

**GRAVITY SURVEY**  
 PROFILES OF BOUGUER GRAVITY & SURFACE ELEVATIONS

SCALE: 1 INCH = 200 FEET

MAP No. W-166-10  
 TO ACCOMPANY A REPORT BY  
 PETER E. WALCOTT, P. Eng.  
 DATED OCT. 1973

PETER E. WALCOTT & ASSOC. LTD.  
 MARCH - JULY 1973