
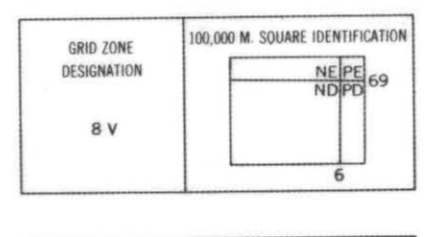


Refer to this map as: 105 K/3
EDITION 1
SERIES A 702



USE MAPS WITH A MOUNTAINOUS AREA.
APPROXIMATE MEAN DECLINATION 1977
FOR CENTER OF MAP
Annual Change (increasing) 4.0'

ONE THOUSAND METRE
UNIVERSAL TRANSVERSE MERCATOR GRID
ZONE 8




EXAMPLES OF THE FORM USED
TO GIVE A REFERENCE TO NEAREST 100 METRES
ON THE GRID SYSTEM IS SHOWN BY
THE LETTERS OF THE MAP

REFERENCE POINT CHURCH (see above)

READING: Read number on grid line immediately north of point. Estimate north of a space from this number to point.

READING: Read number on grid line immediately west of point. Estimate west of a space from this number to point.

EXAMPLE: MILLARY GRID REFERENCE SYSTEM



CYPRUS ANVIL MINING CORPORATION	
011982	
GEOLOGICAL MAP	
REVISED:	NTS: 105-K-3 DRAWN BY: DJ / rwr DATE: Feb. 20, 1978

105 K-3 Anvil
Plan revision
Completed
1:50,000
Geology 1978