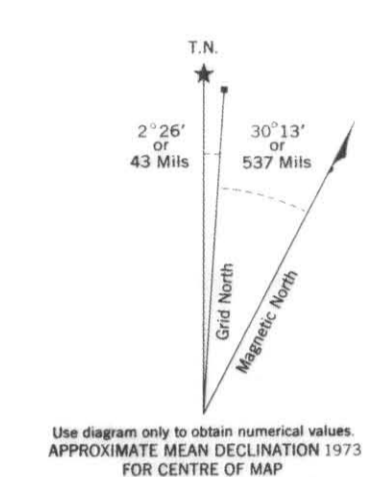

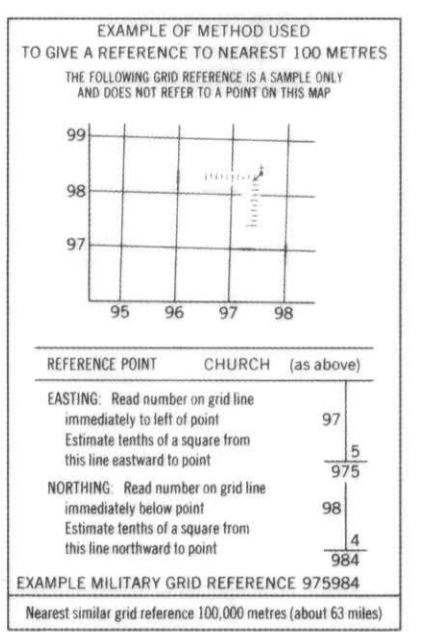
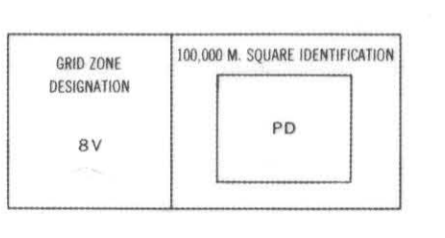


Refer to this map as: 105 F/16 EDITION 105 F/16 SERIES A 772




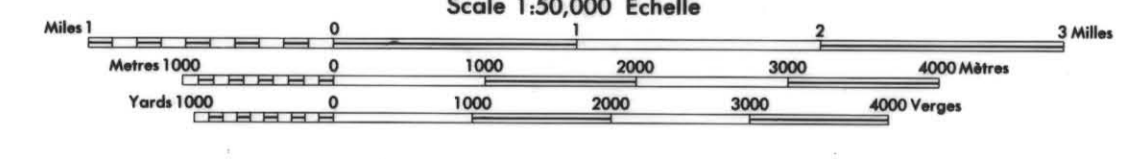
ONE THOUSAND METRE UNIVERSAL TRANSVERSE MERCATOR GRID ZONE 8



BROWN NUMBERED TICKS INDICATE THE 100 METRE U.T.M. GRID ZONE 9

Published under the SURVEYS AND MAPPING BRANCH, DEPARTMENT OF ENERGY, MINES AND RESOURCES, under the authority of the Geological Survey of Canada.  
 Editing of the compilation and the printing were supervised by the Geological Survey of Canada.  
 Copies may be obtained from the Canada Map Office, Department of Energy, Mines and Resources, Ottawa, or your nearest map dealer.  
 © Canada Copyright Renewal 1978

**ROSS RIVER**  
YUKON TERRITORY



This Provisional Map is equivalent to a standard map of average quality.  
 Some values on this map are not official.  
 Corrections or additions are noted by the Survey and Mapping Branch.

Cette carte provisoire équivaut à une carte régulière de qualité moyenne.  
 Certaines valeurs sur cette carte ne sont pas officielles.  
 Des corrections ou des ajouts sont notés par le Service des cartes et de la topographie.

Revised under the SURVEYS AND MAPPING BRANCH, DEPARTMENT OF ENERGY, MINES AND RESOURCES, under the authority of the Geological Survey of Canada.  
 Editing of the compilation and the printing were supervised by the Geological Survey of Canada.  
 Copies may be obtained from the Canada Map Office, Department of Energy, Mines and Resources, Ottawa, or your nearest map dealer.  
 © Canada Copyright Renewal 1978

105 F/16 EDITION 1

CYPRUS ANVIL MINING CORPORATION	
<b>GEOLOGICAL MAP</b>	
REVISED: 011984	NTS: 105-F-16 DRAWN BY: DJ/rwr DATE: Feb. 21, 1978

105 F-16  
1:50,000  
Geological  
CYPRUS ANVIL  
MINE