


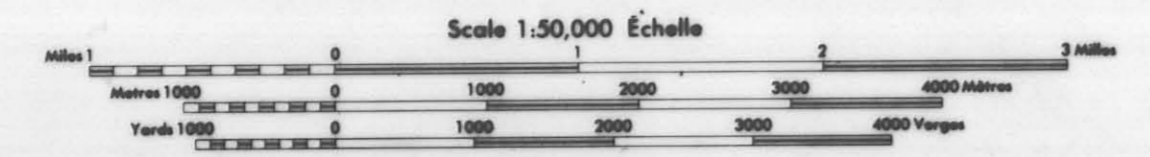
CANADA  
EDITION 1

TENAS CREEK  
YUKON TERRITORY

Scale 1:50,000 Échelle

Published 1978 by the SURVEY AND MAPPING BRANCH, DEPARTMENT OF ENERGY, MINES AND TECHNICAL SURVEYS, CANADA. Information on this map is for general reference only. It is not intended for navigation.

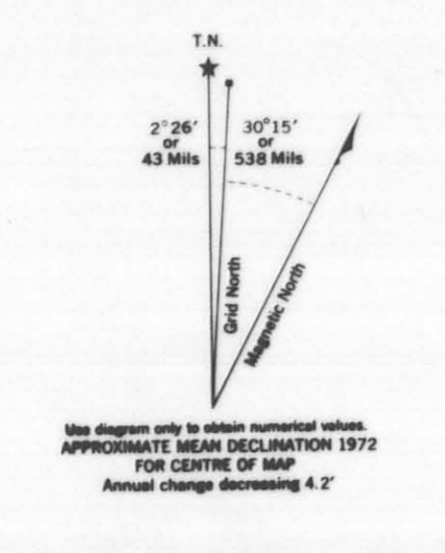
Map symbols: Road, Railway, Contour, Spot height, etc.




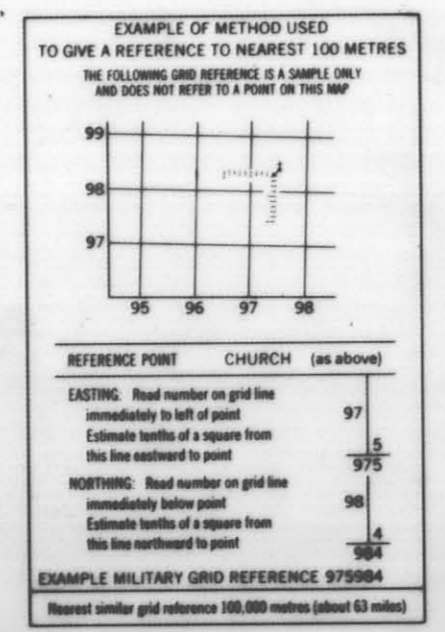
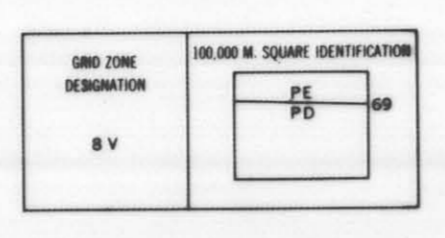
This topographic map is prepared to a standard which is intended to be used for general reference only. It is not intended for navigation.

Carte topographique préparée et mise à jour par le Service des cartes, de la Division des cartes et de la cartographie, du Ministère de l'énergie, des mines et des techniques de la cartographie.

Scale 1:50,000. Projection: Universal Transverse Mercator. Zone 8.



ONE THOUSAND METRE UNIVERSAL TRANSVERSE MERCATOR GRID ZONE 8



CYPRUS ANVIL MINING CORPORATION	
STATION LOCATION MAP & NUMBERS	
REVISED: 011987	NTS: 105-K-1 DRAWN BY: DJ/rwr DATE: Feb. 21, 1978

105-K-1  
AASB REGIONAL  
CORPORATION  
1:50,000  
STATION  
Map 1 Location