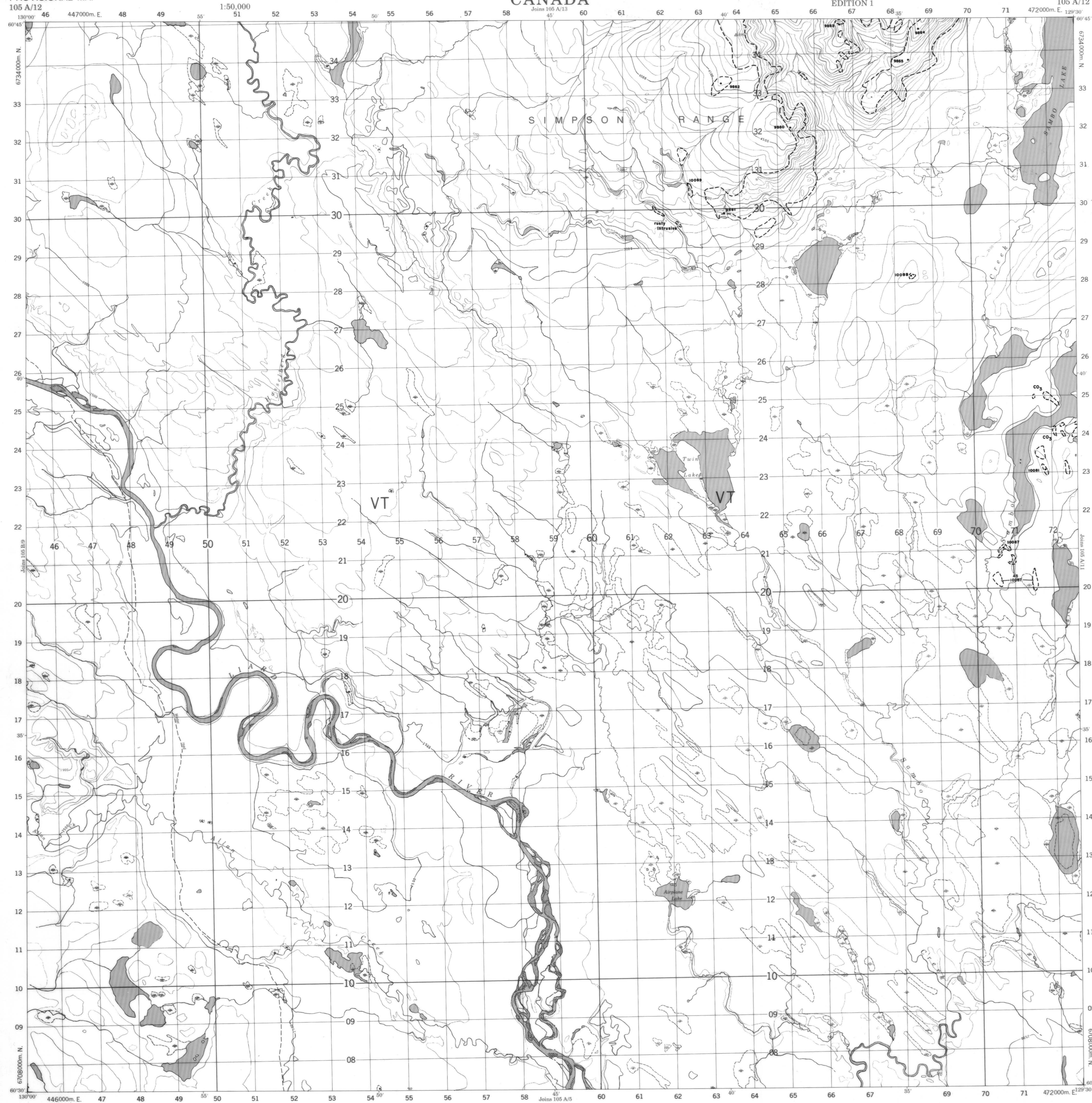


PROVISIONAL MAP
105 A/12

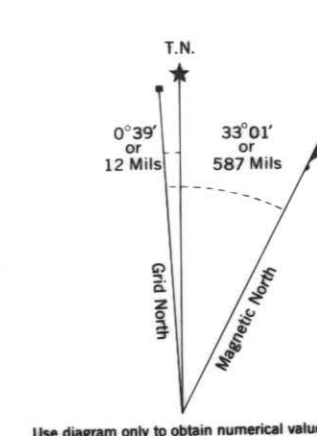

CANADA

EDITION 1

CARTE PROVISOIRE
105 A/12



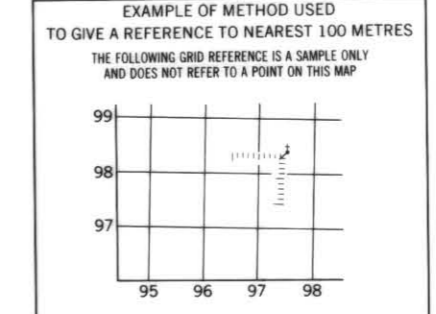
Refer to this map as: 105A/12 EDITION 1 SHEET SERIES A/12



This diagram and its related material relate to APPROXIMATE MEAN DECLINATION 1965 FOR CENTRE OF MAP. Annual change decreasing 5.0'

ONE THOUSAND METRE UNIVERSAL TRANSVERSE MERCATOR GRID ZONE 9

GRID LINE DESIGNATION	1000 M SQUARE IDENTIFICATION
99	VT



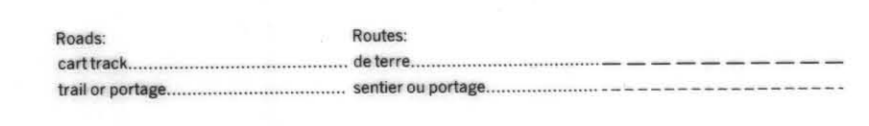


REFERENCE POINT	CHURCH	(in metres)
EASTING	Road number on grid line immediately to left of point	97
	Eastern border of square from this line to border of point	97
NORTHING	Road number on grid line immediately below point	97
	Eastern border of square from this line to bottom of point	97

EXAMPLE MILITARY GRID REFERENCE: 97984
Nearest similar grid reference 100 000 metres (about 10 miles)

Produced 1967 by the SURVEYS AND MAPPING BRANCH, DEPARTMENT OF ENERGY, MINES AND RESOURCES, Ottawa, Ontario, Canada. Scale 1:50,000. First edition 1962.

Checked and approved from the Map Distribution Office, Department of Energy, Mines and Resources, Ottawa.



This Provisional Map is published as a standard map in accordance with the Survey Act and Regulations.

Cette carte provisoire figurera une carte officielle au point de vue de la Loi sur les cartes géographiques.

Scale on 1967 map in CORRECTION DES LEVÉS ET DE LA CARTOGRAPHIE, MINISTÈRE DES ÉNERGIES, DES MINES ET DES RESSOURCES, Ottawa, Ontario, Canada. Échelle sur la version de 1967, imprimée en 1967.

105 A/12 EDITION 1

CYPRUS ANVIL MINING CORPORATION	
MACMILLAN PROJECT (ANMAC)	
YUKON TERRITORY	
NTS: 105-A-12	DATE: DEC. 11, 1979
SURVEY BY: G.J.	
DRAWN BY: rwr/cic	

011990

Case 02