


PROVISIONAL MAP
105 A/10

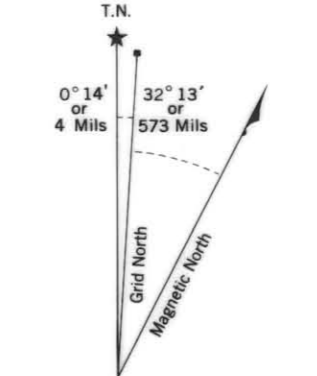
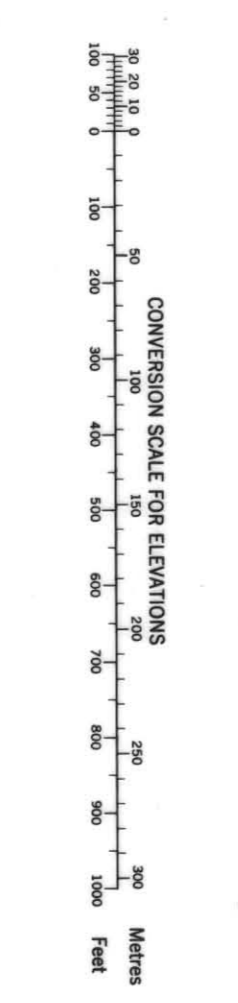
CANADA

EDITION 1

CARTE PROVISOIRE
105 A/10


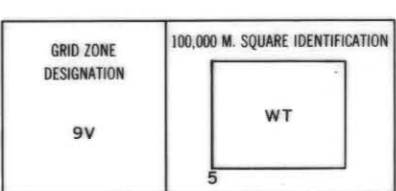


Refer to
this map as:
105 A/10
EDITION 1
SERIES A 722



Use diagram only to obtain numerical values.
APPROXIMATE MEAN DECLINATION 1955
FOR CENTRE OF MAP
Annual change decreasing 0.2'

ONE THOUSAND METRE
UNIVERSAL TRANSVERSE MERCATOR GRID
ZONE 9



REFERENCE POINT CHURCH (see above)


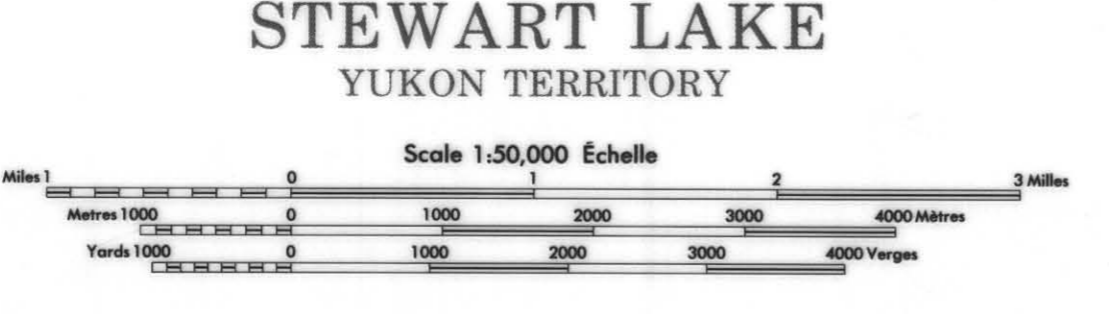
EASTING: East number of grid line immediately to left of point
Easting number of grid line this line nearest to point

NORTHING: East number of grid line immediately below point
Easting number of grid line this line nearest to point

EXAMPLE MILITARY GRID REFERENCE: 975684
Number number grid reference 100 000 metres (about 62 miles)

Produced under the SURVEYS AND MAPPING BRANCH
DEPARTMENT OF MINES AND TECHNICAL SURVEYS
from aerial photographs taken in 1953-54. Field control 1950.
Printed in Canada.

This Provisional Map is equivalent to a standard
Map of Canada of current date.



Cette carte provisoire équivaut à une carte régulière
de la carte de Canada de date actuelle.

Éditée en 1961 par le SERVICE DES LEVÉS ET DE LA CARTOGRAPHIE
du DÉPARTEMENT DES MINES ET DES SURVEILLANCES
techniques, à partir de photographies aériennes prises en 1953-54. Contrôle de terrain en 1950.
Imprimé au Canada.

105 A/10
EDITION 1

CYPRUS ANVIL MINING CORPORATION	
MACMILLAN PROJECT (ANMAC)	
YUKON TERRITORY	
GEOLOGICAL MAP	
NTS: 105-A-10	DATE:
SURVEY BY:	
DRAWN BY:	

011992