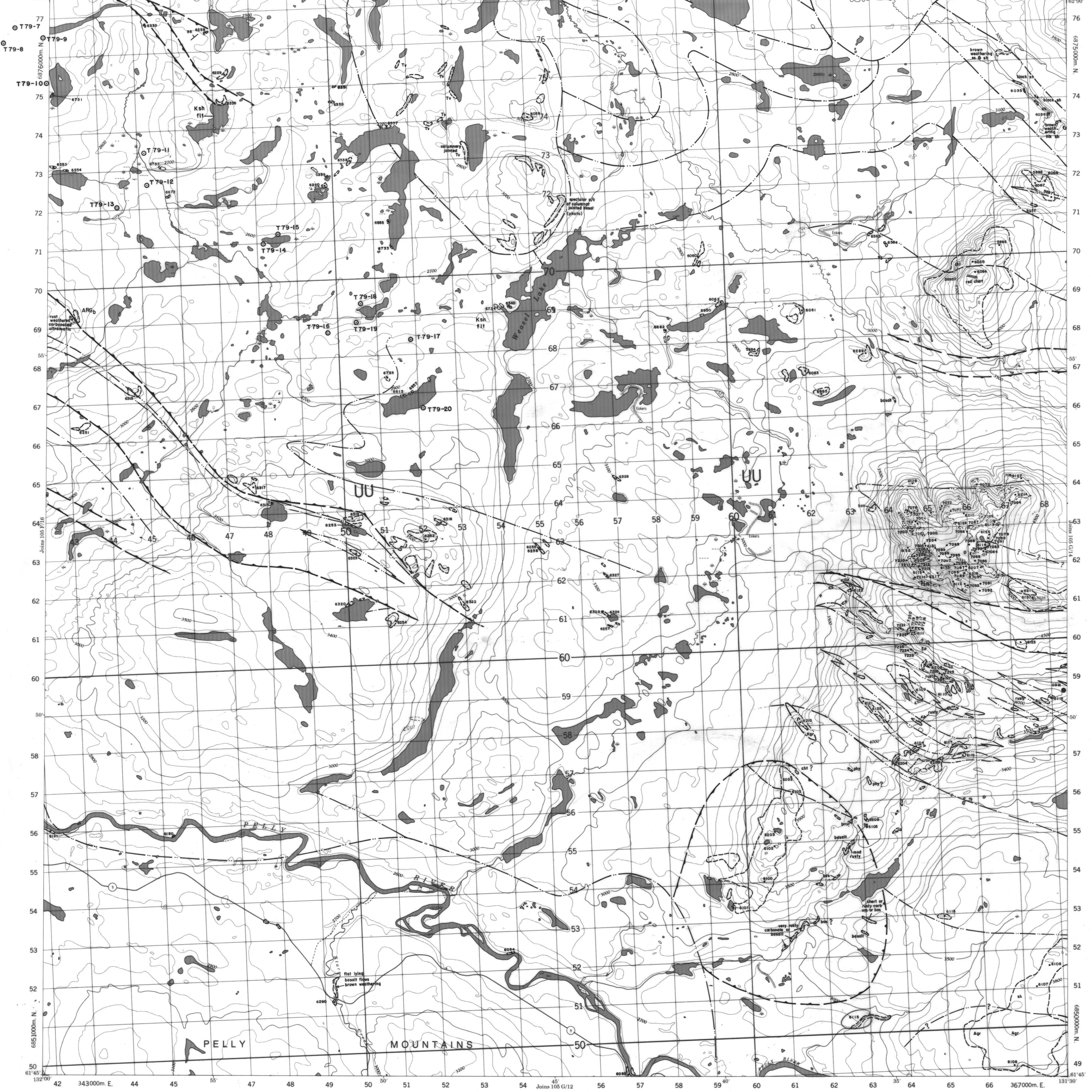



PROVISIONAL MAP 105 G/13 344000m. E 45 46 47 48 49 50 51 52 53 54 55 56 57 58 59 60 61 62 63 64 65 66 67 368000m. E. 105 G/13  
 CANADA EDITION 1 CARTE PROVISOIRE  
 1:50,000

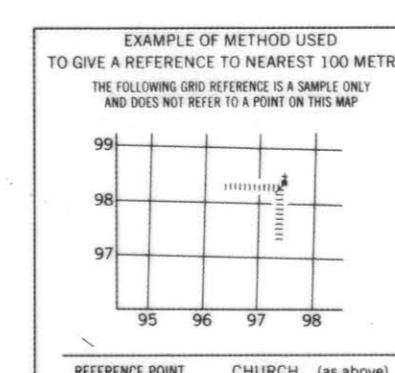
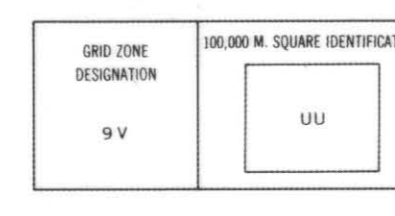


Refer to 105 G/13 EDITION 1054 SERIES A 722  
 this map as:



Use figures with 10 more numerical values.  
 APPROXIMATE MEAN DECLINATION 1971  
 FOR CENTRE OF MAP  
 Annual change decreasing 4.1"


ONE THOUSAND METRE  
 UNIVERSAL TRANSVERSE MERCATOR GRID  
 ZONE 9



REFERENCE POINT: CHURCH (as above)  
 EASTING: Read number on grid line immediately to east of Church  
 Example: 6110  
 NORTHING: Read number on grid line immediately to north of Church  
 Example: 7500  
 Example military grid reference: 975864  
 Nearest centre grid reference: 975864


Compiled by the SURVEYS AND MAPPING BRANCH, DEPARTMENT OF ENERGY, MINES AND TECHNICAL SERVICES, THROUGH THE MAPPING AND CHARTING ESTABLISHMENT, DEPARTMENT OF NATIONAL DEFENCE. Information Report 600 of the Project 101.  
 Copies may be obtained from the Map Distribution Office, Department of Energy, Mines and Resources, Ottawa.  
 © Canada Copyright 1978

Roads: based on established surface or weather. green: Aggravated, under construction.  
 Local roads, city streets and unimproved roads: red: gravel, brown: dirt, yellow: dirt, black: gravel.  
 Rail lines: black.  
 Inter-city railroads: black with orange.  
 Water: blue.  
 Water: blue with orange.



This Provisional Map is approved for a standard map projection of 1971.  
 Some names on this map are not yet official. Corrections or additions are invited by the Service and Mapping Branch.  
 CANTON PROVISIONAL 105/101  
 (Editions in French also available) North American Datum 1957  
 (Version française disponible) Datum de référence géodésique nord-américain 1957  
 (Projet provisoire de carte)

Cette carte provisoire approuvée est une carte topographique au grand échelle de projection standard.  
 Certains noms inscrits sur cette carte ne sont pas encore officiels. La Direction des cartes et de la cartographie accepterait les corrections et les ajouts.  
 Les cartes sont en vente au Bureau de distribution des cartes, Ministère de l'Énergie, des Mines et des Ressources, Ottawa.  
 © Canada 1978. Tous droits réservés.



CYPRUS ANVIL MINING CORPORATION

GEOLOGICAL MAP

REVISED: 011993

NTS: 105-G-13  
 DRAWN BY: ctc/rwr  
 DATE: DEC. 4/1979