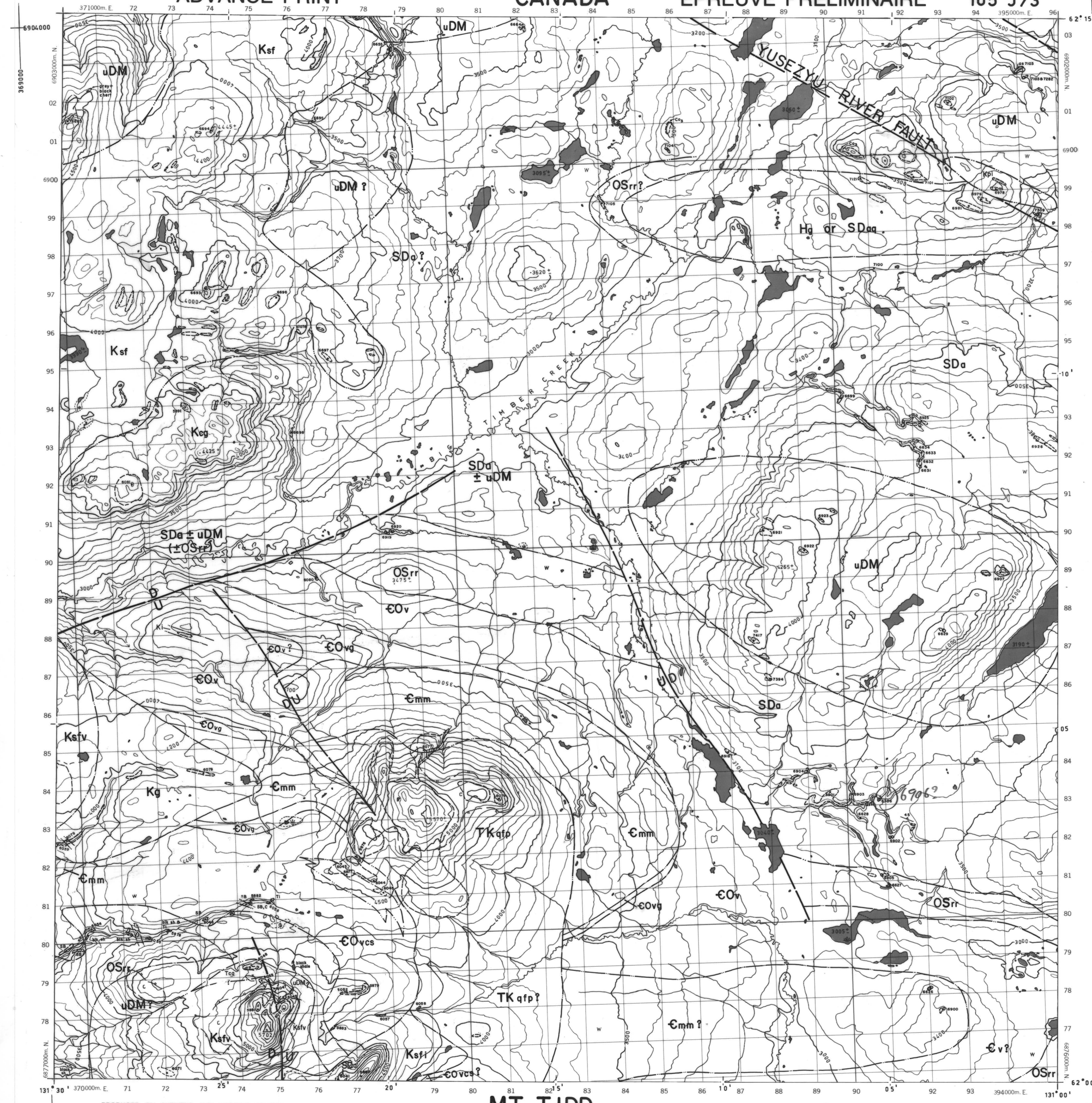
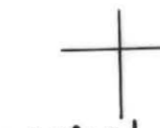


ADVANCE PRINT

CANADA

ÉPREUVE PRÉLIMINAIRE


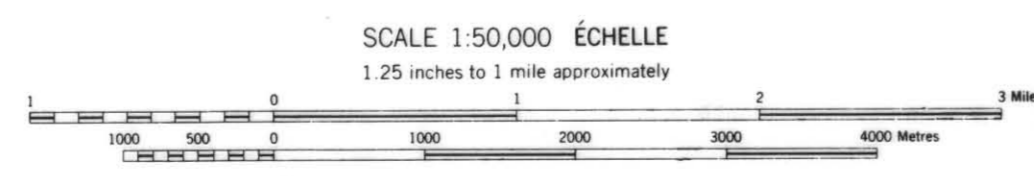
105 J/3



PRODUCED BY SURVEYS AND MAPPING BRANCH,  
DEPARTMENT OF ENERGY, MINES AND RESOURCES,  
OTTAWA, 1971, FROM PHOTOGRAPHS TAKEN IN 1968.  
CONTOUR INTERVAL 100 FEET

MT. TIDD  
YUKON TERRITORY

ÉTABLI PAR LA DIRECTION DES LEVÉS ET DE LA  
CARTOGRAPHIE, MINISTÈRE DE L'ÉNERGIE, DES  
MINES ET DES RESSOURCES, OTTAWA, EN 1971,  
D'APRÈS DES PHOTOGRAPHES PRISES EN 1968.  
ÉQUIDISTANCE DES COURBES 100 PIEDS



CYPRUS ANVIL MINING CORPORATION

GEOLOGICAL MAP

REVISED:

011995

NTS: 105-J-3  
DRAWN BY: clc / rwr @ EDCCO LTD.  
DATE: MARCH, 1980