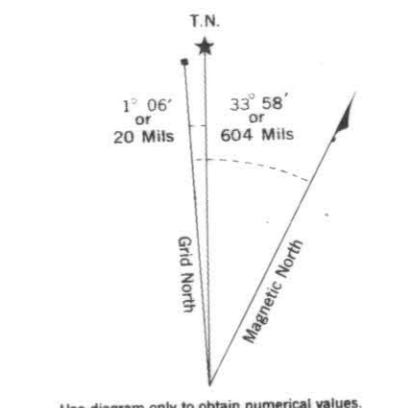

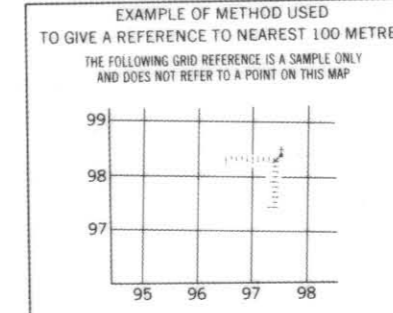


Refer to this map as: 105-G-16
EDITION 1
SCALE 1:50,000



Use diagram only to obtain approximate values.
APPROXIMATE MEAN DECLINATION 1° 50' WEST
FOR CENTRE OF MAP
ANNUAL CHANGE ESTIMATED 4.4"

ONE THOUSAND METRE
UNIVERSAL TRANSVERSE MERCATOR GRID
ZONE 9



EXAMPLE OF METHOD USED TO OBTAIN A REFERENCE TO NEAREST 100 METRES
"R" INDICATES REFERENCE TO NEAREST 100 METRES

REFERENCE POINT: 5000000 5000000
Easting: East number on grid line immediately to left of point 5000000
Northing: East number on grid line immediately below point 5000000
EXAMPLE: 5000000 5000000
Nearest 100m grid reference 5000000 5000000

Produced by the SURVEY AND MAPPING BRANCH,
DEPARTMENT OF ENERGY, MINES AND RESOURCES,
OTTAWA, CANADA, 1979. All rights reserved.
Reproduction of this map and the symbols used
thereon is prohibited without the written consent
of the Department of Energy, Mines and Resources, Ottawa.
© 1979, Her Majesty the Queen
© Canada Geographical Names 1974

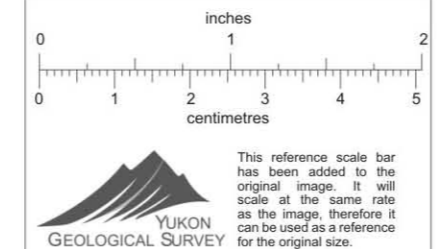
Scale 1:50,000 Echelle
Metres 1000 2000 3000 4000
Yards 1000 2000 3000 4000

MCEVOY LAKE
YUKON TERRITORY

This Provisional Map is represented to a standard
map accuracy of 1:50,000.
Some names on this map are not yet official.
Corrections or additions are invited by the
Survey and Mapping Branch.

Cette carte provisoire est représentée à une précision
standard de 1:50,000.
Certains noms sur cette carte ne sont
pas encore officiels. La Direction des cartes et
de la cartographie accepte que les modifications
soient apportées.

Élaboré en 1979, par la DIRECTION DES LÈVES ET DE LA CARTOGRAPHIE,
MINISTÈRE DES ÉNERGIES, DES MINES ET DES RESSOURCES. Copie
des renseignements supplémentaires publiés en 1987. Les données ont été mises au jour le 15 mai 1987.
© 1979
Ceci est une carte provisoire et les symboles utilisés sur celle-ci ne sont pas encore officiels. La Direction des cartes et de la cartographie accepte que les modifications soient apportées.
Élaboré en 1979, par le Service des levés et de la cartographie, du Ministère des Énergies, des Mines et des Ressources, Ottawa.
© 1979, Sa Majesté la Reine
© Canada 1974, tous droits réservés.



CYPRUS ANVIL MINING CORPORATION	
GEOLOGICAL MAP	
REVISED:	NTS: 105-G-16 DRAWN BY: rwr./cic DATE: DEC. 5/1979
011996	

105 G/16
EDITION 1