

Produced 1978 by the SURVEYS AND MAPPING BRANCH, DEPARTMENT OF ENERGY, MINES AND TECHNICAL SERVICES, Ottawa, Ontario, Canada. This map is a reproduction of the original map published in 1978.

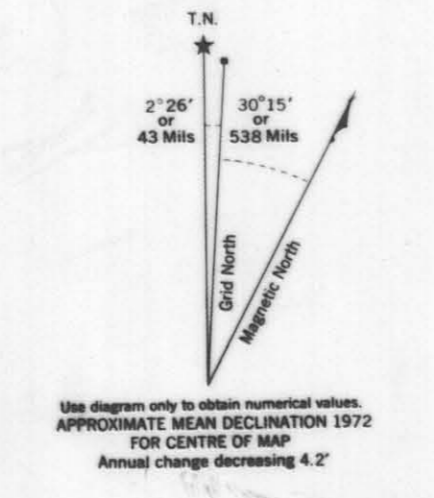
Scale 1:50,000 Échelle  
1:50,000

Scale 1:50,000 Échelle  
1:50,000

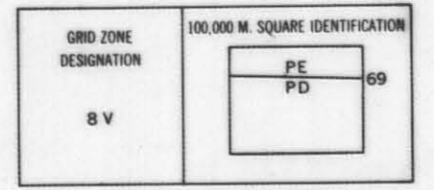
This Positional Map is based on a standard map in metres of Canada.

Cette carte géométrique est basée sur une carte géométrique standard en mètres du Canada.


Échelle en 1978, par le DIRECTION DES LÈVES ET DE LA CARTOGRAPHIE, MINISTÈRE DES ÉNERGIES, DES MINES ET DES TECHNOLOGIES, Ottawa, Ontario, Canada. Cette carte est une reproduction de la carte originale publiée en 1978.



ONE THOUSAND METRE  
UNIVERSAL TRANSVERSE MERCATOR GRID  
ZONE 8



EXAMPLE OF METHOD USED TO GIVE A REFERENCE TO NEAREST 100 METRES. The following are the coordinates of the point shown in the grid.



CYPRUS ANVIL MINING CORPORATION

MACMILLAN PROJECT  
REGIONAL GEOLOGY MAP

REVISED:  
GEOLOGY BY: W. ROBERTS &  
D. KILBY

NTS: 105-K-1  
DRAWN BY: RWR  
DATE: APR. 1978

012007