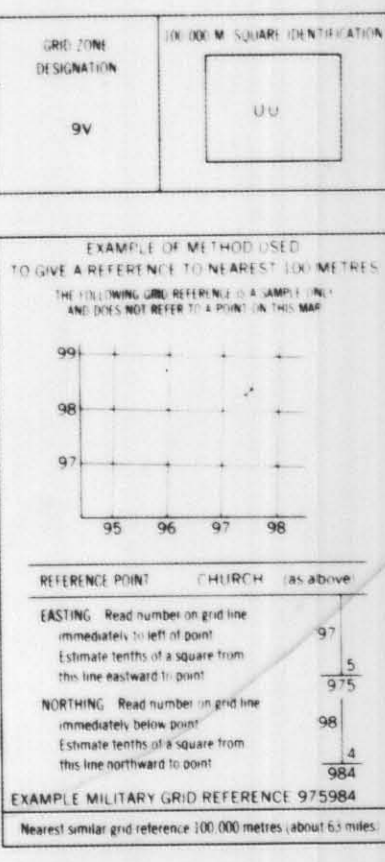



Refer to this map as: 105 G/14 EDITION 1 M.S. SERIES A 722




Produced 1975 by the SURVEYING AND MAPPING BRANCH, DEPARTMENT OF ENERGY, MINES AND RESOURCES. This work is published under the name of the Geological Survey of Canada. Copies may be obtained from the Canada Map Office, Department of Energy, Mines and Resources, Ottawa, or your nearest map dealer. © Canada Copyright Reserved 1975

YUKON TERRITORY
Scale 1:50,000 Échelle
Miles 0 1 2 3
Metres 1000 2000 3000 4000
Yards 1000 2000 3000 4000

This Provisional Map is equivalent to a standard map of accuracy of contour. Some names on this map are not yet official. Corrections or additions are noted by the Survey and Mapping Branch. COASTAL INTERVAL: 100 FEET (Intervalles en Pieds: 100 Mètres) North American Datum 1927 Transverse Mercator Projection

Cette carte provisoire équivaut à une carte régulière de précision de contour. Certains noms inscrits sur cette carte ne sont pas encore officiels. La Direction des Travaux de la Cartographie avertit qu'il ne faut pas se fier à la légende cartographique et à des additions. ÉCHELLE DES COURSES: 100 PIEDS. Équivalents en Pieds et Mètres: 100 Mètres de la mer Système de Référence Géodésique Nord Américain 1927 Projection Transverse de Mercator



CYPRUS ANVIL MINING CORPORATION

STA 105

REVISED: NTS: 105-G-14
DRAWN BY: clc/rwr
DATE:

012008