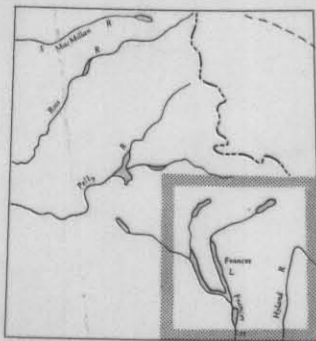


Military users, refer to this map as: **SERIES A502 SERIE**
 Reference de la carte pour usage militaire: **MAP 105 H CARTE**
EDITION 4 MCE EDITION

SECTION CORNER		TRIANGULATION STA.	
94		WT	
VU	WU	0	5
VT	WT	8	3
35,0000		WT0583	
		9VWT0583	


TEN THOUSAND METRE
UNIVERSAL TRANSVERSE MERCATOR GRID
ZONE 9

THE DECLINATION OF THE COMPASS NEEDLE, 1951.



Surveyed, compiled, drawn and printed by the ARMY SURVEY ESTABLISHMENT R.C.A.F., 1949-51.
Aerial photographs by R.C.A.F., 1949.
Edition 3 printed 1964
Transverse Mercator Projection.


Scale 1 : 250,000
1 Inch = 4 Miles Approximately
Interim Corrections 1974



REFERENCE

Road, Hard Surface, All Weather	More than 2 Lanes	Partially Completed
Road, Hard Surface, All Weather	2 Lanes	Less than 2 Lanes
Road, Loose Surface, All Weather	More than 2 Lanes	2 Lanes
Road, Loose Surface, Less than 2 Lanes	All Weather	Dist. Weather
Railway, Multiple Track		
Railway, Single Track		
Boundary, International		
Province or State		
County or District		
Reservations, Indian, Military, Park, etc.		

ROADS-ROUTES
hard surface - pave
loose surface - de gravel
cart track - de terre
trail - sentier
Deletions - Suppressions



YUKON GEOLOGICAL SURVEY
This reference scale bar has been added to the original image. It will scale at the same rate as the image. Therefore it can be used as a reference for the original size.

Contour interval 500 Feet.
All Elevations in Feet above Mean Sea Level.
North American Datum 1927

REFERENCE

Triangulation Station	Spot Elevation, in feet	257
Contours, Elevation	Washed Areas	
Depression	Swamp or Marsh	
Approximation		
Stream, Intermittent	Ferry	W.L. 241
Dam	Falls	
Arrestment, on Land	Elevation in Feet 250	on Water
Main Electric Power Line		



NOTE: On the above index the sheets published are shown in red.

Note: Copies of this map required for official purposes may be obtained from the Army Survey Est. AHQ, Ottawa.
The general public may obtain copies from the Map Distribution Office, Dept. of Mines and Technical Surveys, Ottawa.

FRANCES LAKE
YUKON TERR.-NORTHWEST TERR.

SHEET 105H
EDITION 4

012011