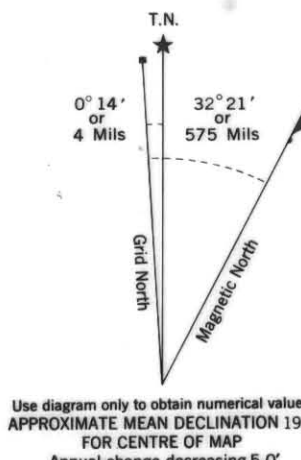

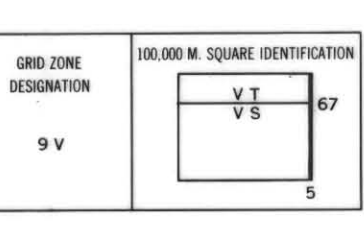




Refer to this map as: 105 A/6
EDITION 1 MCE
SERIES A 722



ONE THOUSAND METRE
UNIVERSAL TRANSVERSE MERCATOR GRID
ZONE 9



EXAMPLE OF METHOD USED TO OBTAIN REFERENCE TO NEAREST 100 METRES
THE FOLLOWING GRID REFERENCE IS A SHAPLY ONE
AND DOES NOT REFER TO A POINT ON THE MAP

REFERENCE POINT	CHURCH (see above)
EASTING: Road number on grid line immediately to left of point	97
ESTIMATE METRES OF A SQUARE FROM THIS EASTING TO POINT	795
NORTHING: Road number on grid line immediately below point	96
ESTIMATE METRES OF A SQUARE FROM THIS NORTHING TO POINT	4
EXAMPLE GRID REFERENCE SYSTEM	97 96

Nearest contour grid reference 100.00 metres (about 33 metres)

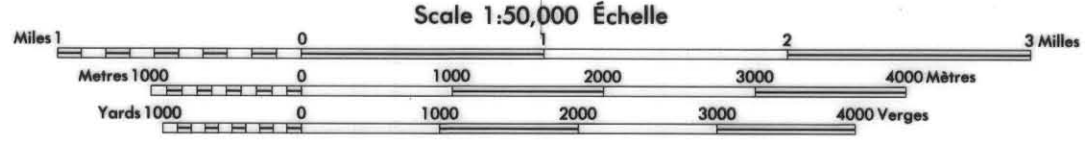
Produced 1967 by the SURVEY AND MAPPING BRANCH, DEPARTMENT OF ENERGY, MINES AND RESOURCES, from aerial photographs taken in 1965. Field surveys 1965. Printed 1975.

Copies may be obtained from the Map Distribution Office, Department of Energy, Mines and Resources, Ottawa.

Roads: loose or stabilized surface, all-weather, gravel, aggregate, loose calcium, house surface, dry weather and unimproved streets, cart track, trail or portage.

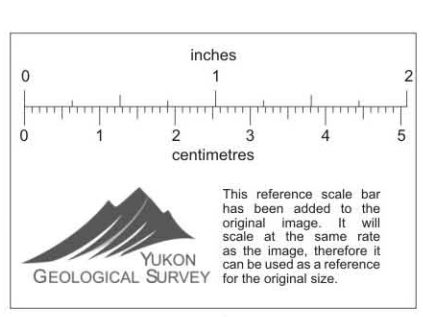
Roads: gravel, aggregate, loose calcium, de gravel, temps sec et route hors classe, de terre, sentier ou portage.

2 zones or more, 2 zones or more, 2 zones or more, 2 zones or more.



MIDDLE CANYON
YUKON TERRITORY

Scale 1:50,000 Échelle



This Provisional Map is not a standard map in accuracy of content. Corrections or additions are invited by the Survey and Mapping Branch.

Cette carte provisoire n'est pas une carte régulière en ce qui concerne sa précision de contenu. Corrections ou additions sont invitées par le Service de levés et de cartographie.

Établie en 1967 par la DIRECTION DES LEVÉS ET DE LA CARTOGRAPHIE, MINISTÈRE DE L'ÉNERGIE, DES MINES ET DES RESSOURCES, à partir de photographies aériennes prises en 1965. Levés sur le terrain en 1965. Imprimée en 1975.

CONTOURS INTERVAL 100 FEET
Échelle de 1:50,000 (1:152,400)
North American Datum 1927
Transverse Mercator Projection

ÉQUIDISTANCE DES COURBES 30 MÈTRES
Échelle au 1:50,000 (1:152,400)
Datum de référence nord américain 1927
Projection transverse de Mercator

105 A/6

CYPRUS ANVIL MINING CORPORATION
MACMILLAN PROJECT (ANMAC)
YUKON TERRITORY

012013

NTS. 105-A-6
SURVEY BY: G.J.
DRAWN BY: rwr / ctc.

DATE: DEC. 5, 1979