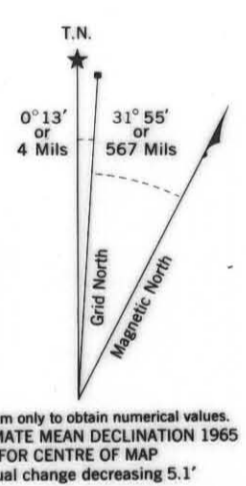
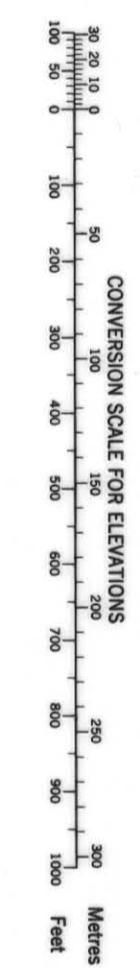

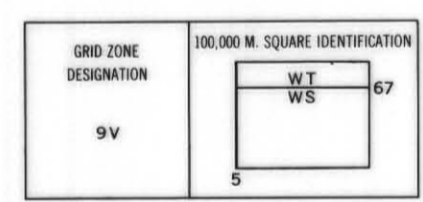


Refer to this map as: 105 A/7 EDITION 1 MZC SERIES A 72



ONE THOUSAND METRE  
UNIVERSAL TRANSVERSE MERCATOR GRID  
ZONE 9




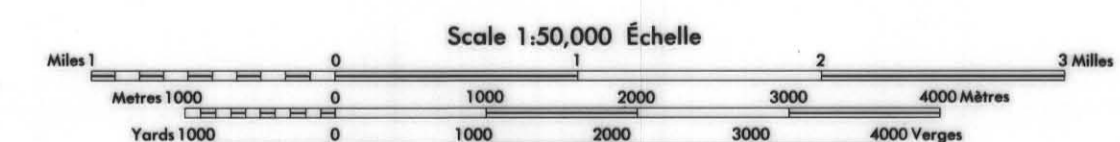
REFERENCE POINT	CHURCH (see above)
EASTING: Read number on grid line immediately to left of point. Estimate tenths of a square from this line toward the point.	97
NORTHING: Read number on grid line immediately below point. Estimate tenths of a square from this line toward the point.	98
EXAMPLE: MILITARY GRID REFERENCE 97984	984

Nearest 100 m grid reference 97984 metres (about 63 miles)

Produced 1987 by the SURVEYS AND MAPPING BRANCH, DEPARTMENT OF ENERGY, MINES AND RESOURCES, from aerial photographs taken in 1980-81. First survey 1960. Printed 1979.

Details may be obtained from the Map Distribution Office, Department of Energy, Mines and Resources, Ottawa.

Roads:  
 loose or stabilized surface, all weather - gravel aggregate, loose surface  
 loose surface, dry weather and unclassified stream - no gravel, temporary or rules only class



This Provisional Map is equivalent to a standard map in accuracy of content.

Some errors may occur due to map scale and projection. Corrections or additions are invited by the Survey and Mapping Branch.

CONTROLES INTERNES (100 FEET)  
 Échelle au sol: 1:50 000  
 North American Datum 1987  
 Transverse Mercator Projection

Cette carte provisoire équivaut à une carte régulière au point de vue précision de l'information.

Certaines erreurs peuvent survenir en raison de l'échelle et de la projection. Des corrections ou des ajouts sont invités par le Service des cartes et de la cartographie.

CONTRÔLES INTERNES (100 MÈTRES)  
 Échelle au sol: 1:50 000  
 Réseau de référence nord américain 1987  
 Projection Transverse de Mercator

Éditée en 1987, par la DIRECTION DES LÈVÉS ET DE LA CARTOGRAPHIE, MINISTÈRE DE L'ÉNERGIE, DES MINES ET DES RESSOURCES, d'après des photographies aériennes prises en 1980-81. Première levée en 1960.

Détails peuvent être obtenus au Bureau de distribution des cartes, Ministère de l'Énergie, des Mines et des Ressources, Ottawa.

PROYECTOS DE CONTROL INTERNO (100 METROS)  
 Escala en el suelo: 1:50 000  
 Datum de referencia norte americana 1987  
 Proyección Transversa de Mercator

105 A/7  
EDITION 1

CYPRUS ANVIL MINING CORPORATION	
MACMILLAN PROJECT (ANMAC)	
YUKON TERRITORY	
NTS. 105-A-7	DATE: DEC. 5, 1979
SURVEY BY: G.J.	DRAWN BY: cjc/rwr

012014